

Zacpeten, Group A

Proyecto Maya-Colonial 1996



Jan 2 1970

1/27/70

St. 6570
underlined mound in grass
very small (10) fragments of *Stenobothrus*

St. 766
small mound in grass
no chile
small mound in grass

St. 719 cache
very low mound in the yard

St. 651
small mound
mound in grass



St. 766
small chile lot # 14 10 9
chile small / empty




St. 764
all cache of lot 10000
mound paste
no chile



St. 764
cache in mound all = chile

St. 719
mound cache - very underlined chile



NE CORNER

SU 6.5

SU 6.4

SU 6.3

SU 6.2

SU 6.1

SU 6.0

SU 5.9

SU 5.8

SU 5.7

SU 5.6

SU 5.5

SU 5.4

SU 5.3

SU 5.2

Zacpeten
 Str. 602
 Relationship of
 Architectural Plan
 to the Excavation
 Grid
 TP
 3/13/97

1" = 10'
 1/1" = 100'

Pen 602

590E 591E 592E 593E 594E 595E 596E 597E 598E 599E 600E 601E 602E 603E 604E 605E 606E 607E 608E


ESTRUCTURA 602
RASGO 2
UNIDAD 501-591

503-591

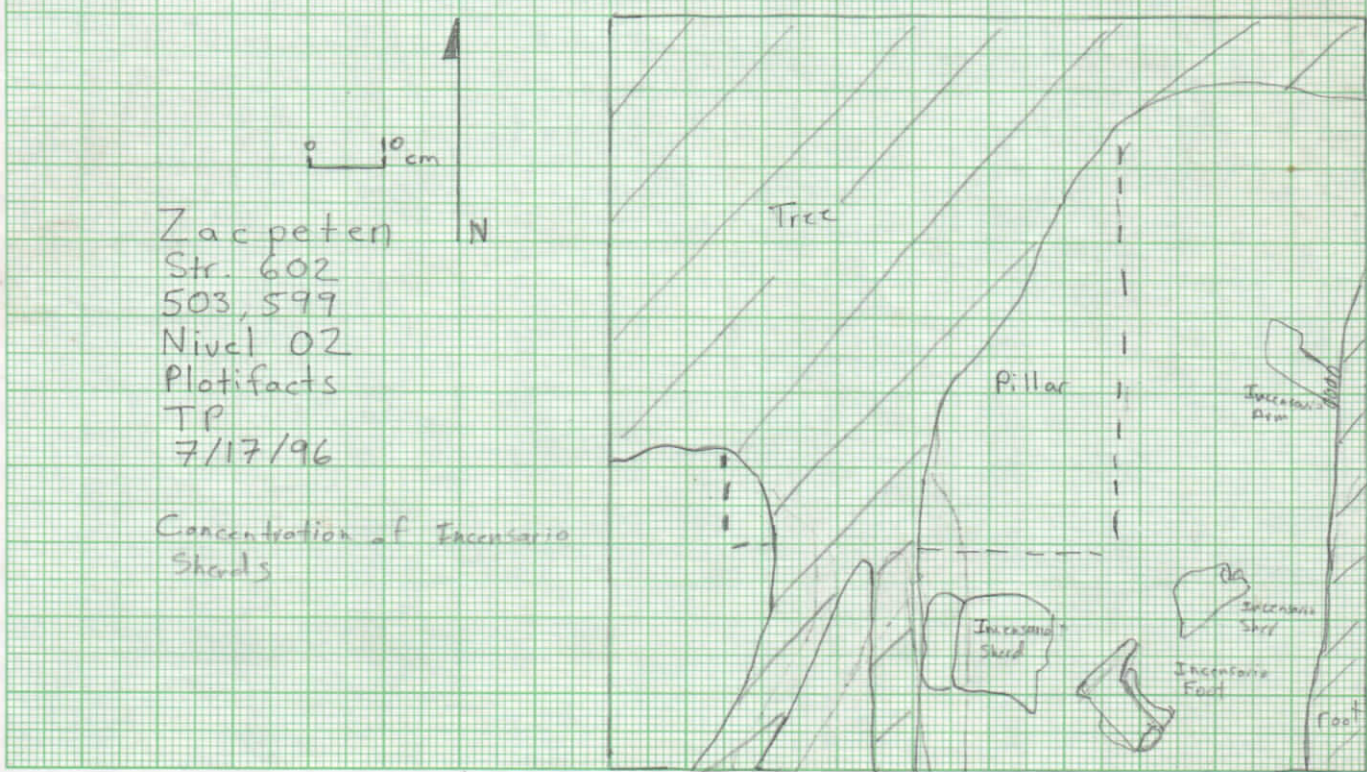

502-591

501-591

RASGO 2
TIERRA GRIS-
METALICA.

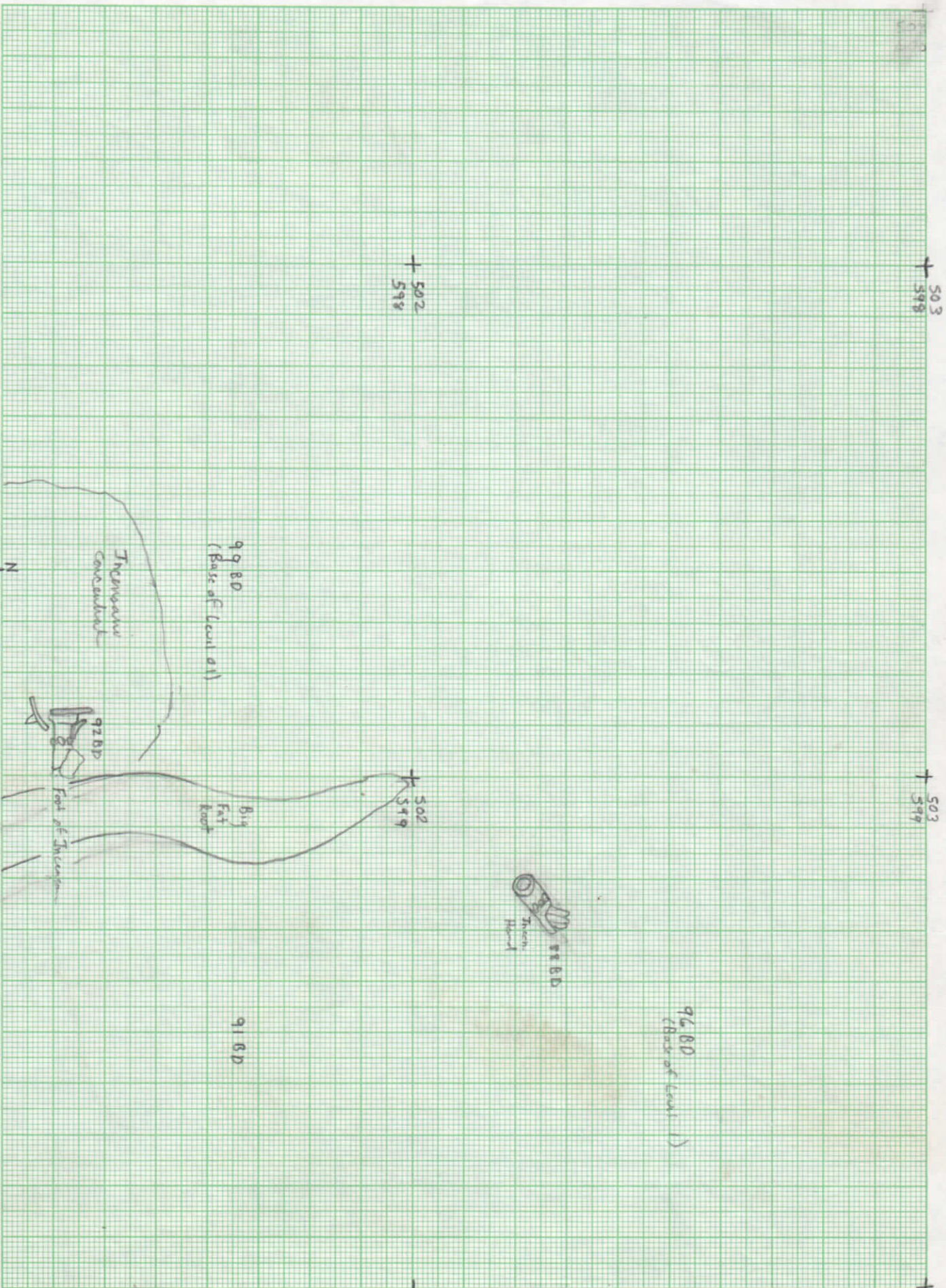


HUELLA
DE RAIZ



Zacpeten
St 602
Group 503, 600
Level 01
Plotfact

TP
7/11/96
1:10
20 cm



+ 499
599

incensarius
hand
rim hand
85BD

+ 499
600

+ 498
599

+ 498
600

Zacpeten

Str. 602

Group 500,600

Plotifacts

TP

7/13/96

(Note this is part of
the same scatter plot
seen in 499,601

+ 497
599

+ 497
600



Zacpeten
Str. 602
509, 598
Level 02
Concentration of Red Slipped
Shards
TP
7/26/96



Note: There are two
vessels. One is similar to



that of the medial cache and
the other is a jar



Red Slipped
Shard Concentration
(Tupete)

247 BD


Approx. Line of the ballistics of
the eastern side of the northern staircase
(No. flow to the line of
smoke, close)

509
598

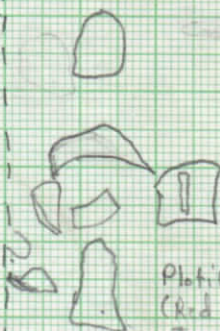
Walls

Cache 5
Projectile
Points
50cm
BD

Zacpeten
Str. 605/602
510, 598
Level 02 Cache 5
Platifacts
TP
8/1/96



Possible Arch fen
(not)



Platifacts
(Red Slipped
Incense
Shards)
27cm BD
High Concentration

I have called this PPKs
Cache 5, but I doubt
that this is really a
cache (I think a cache
has been destroyed in
this area).

510
598

510
597

Str. 602

Inventors of Farms for Levels 1, 2 & 4

2/11/97

TP

512

511

510

509

508

507

506

505

504

503

502

501

500

499

498


497

496

495

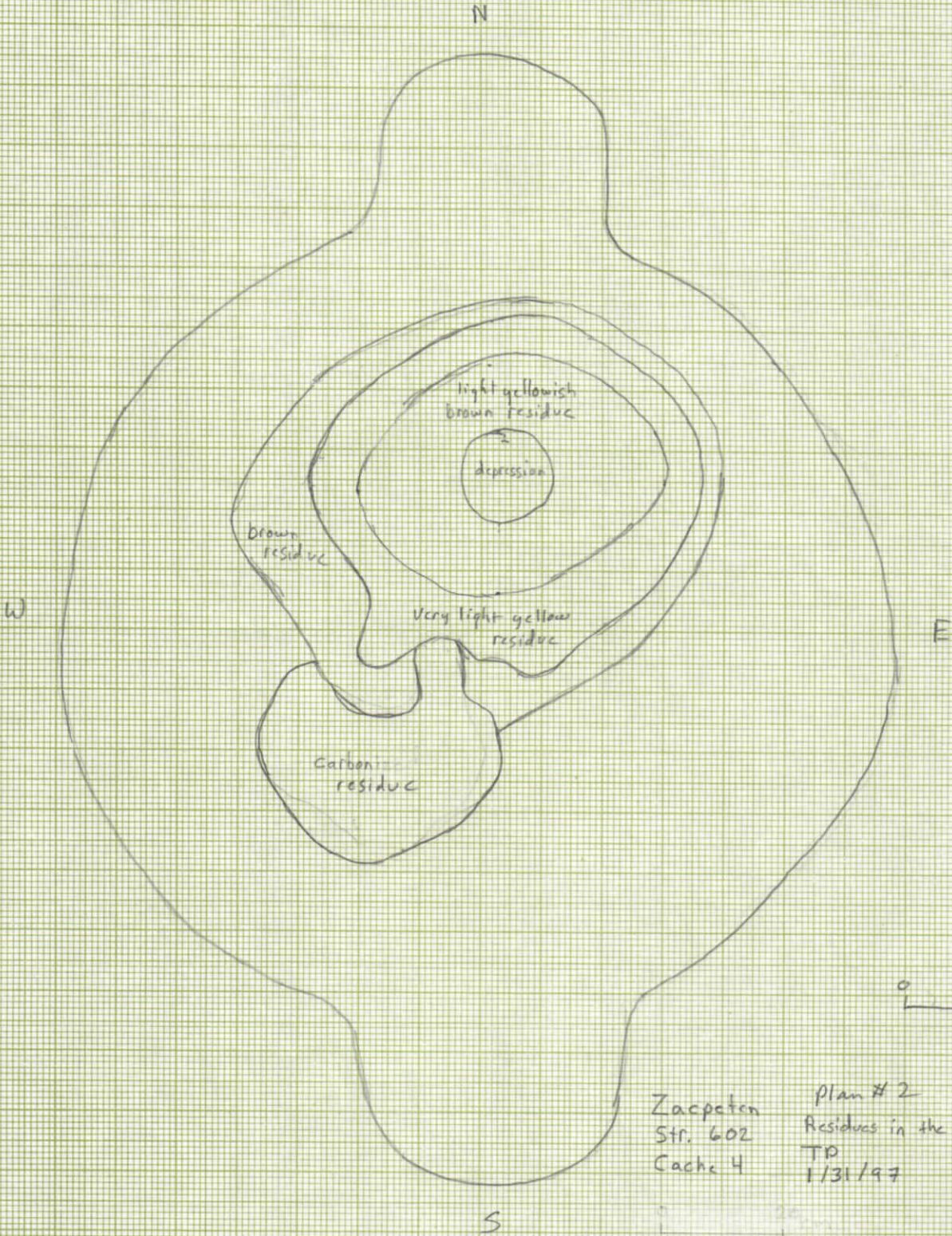
494

493



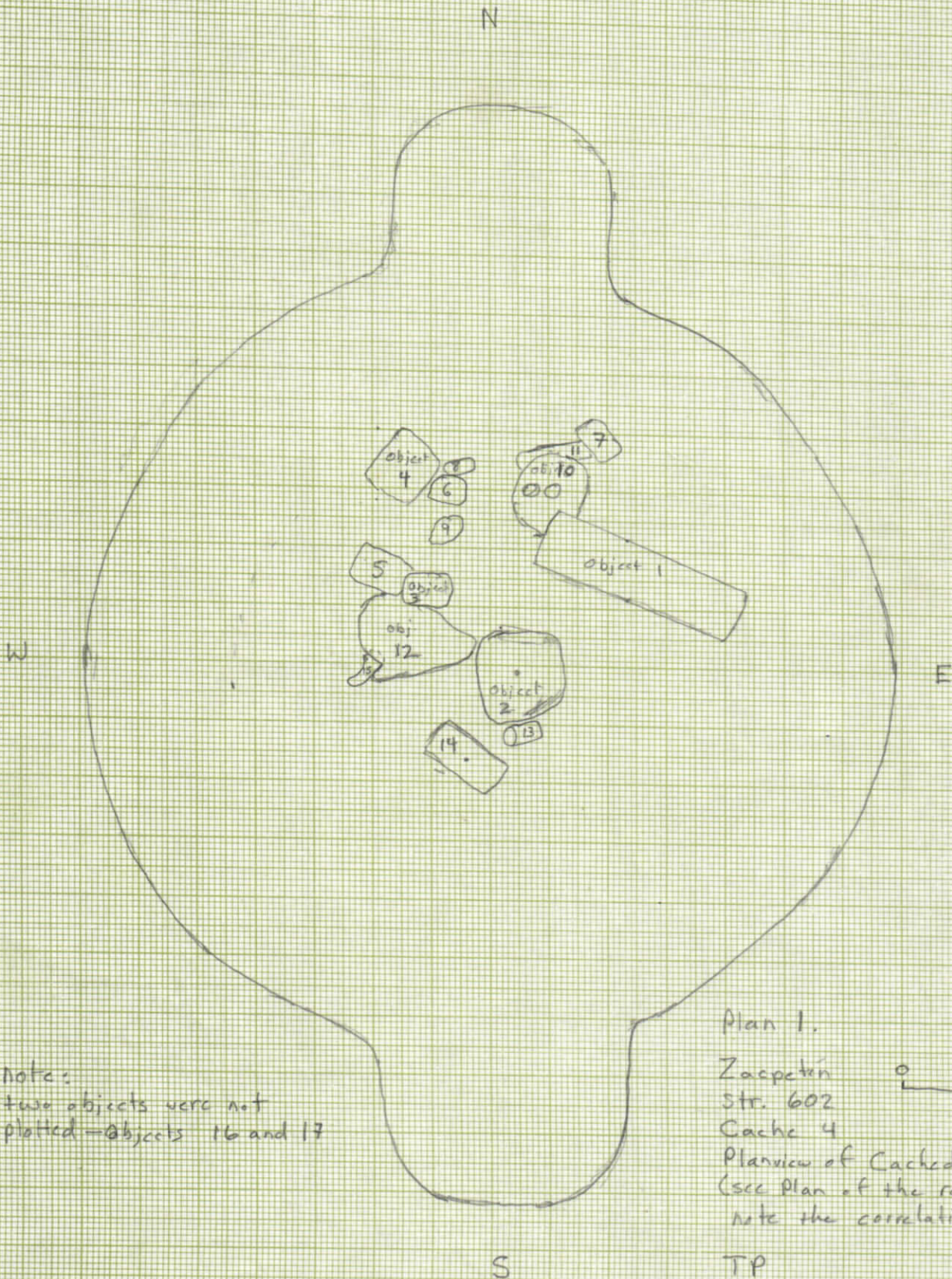
589 590 591 592 593 594 595 596 597 598 599 600 601 602 603 604 605 606





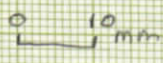
Zacpaten
 Str. 602
 Cache 4

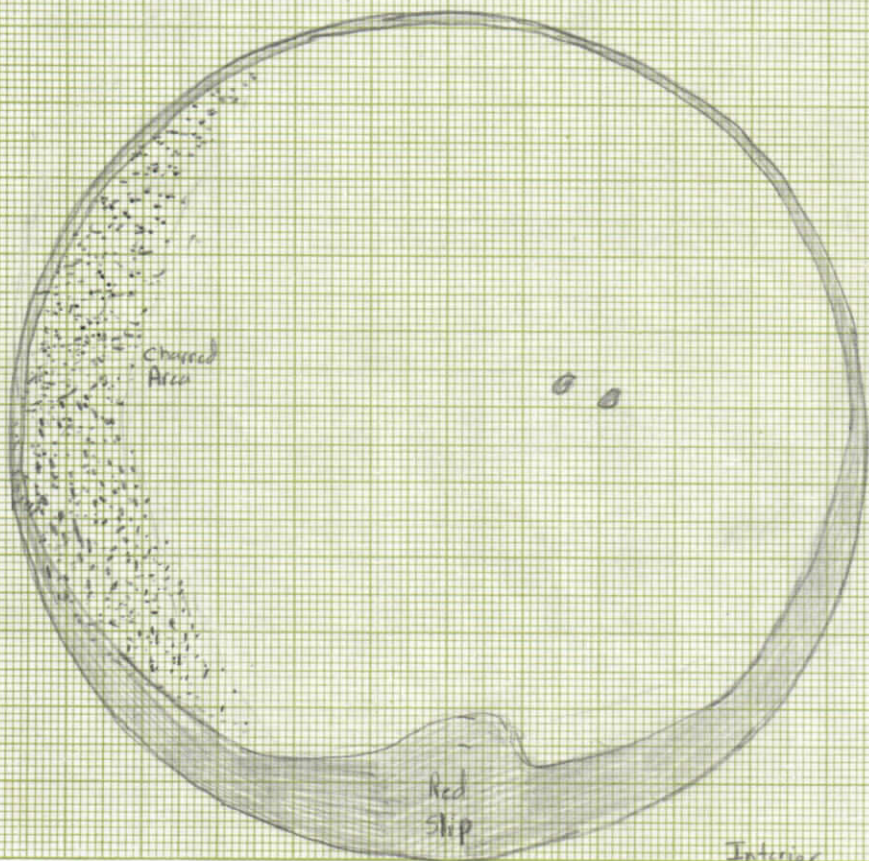
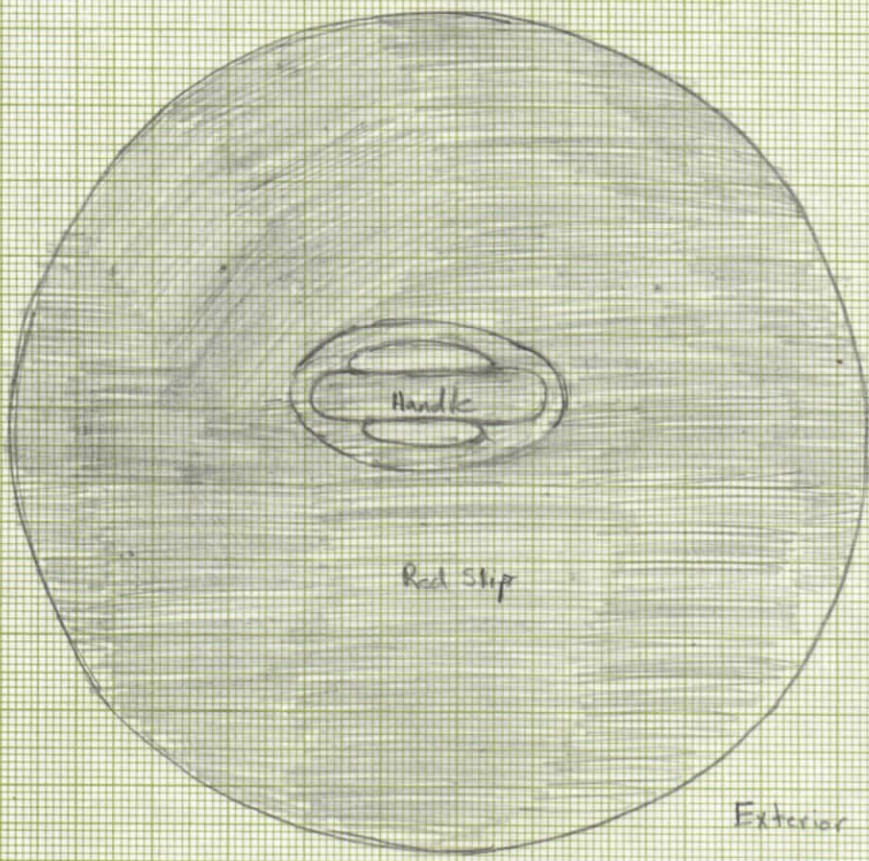
Plan # 2
 Residues in the vessels base
 TP
 1/31/97



Note:
two objects were not
plotted - objects 16 and 17

Plan 1.
Zacpetin
str. 602
Cache 4
Planview of Cached Artifacts
(see Plan of the residues and
note the correlation)
TP
1/31/97



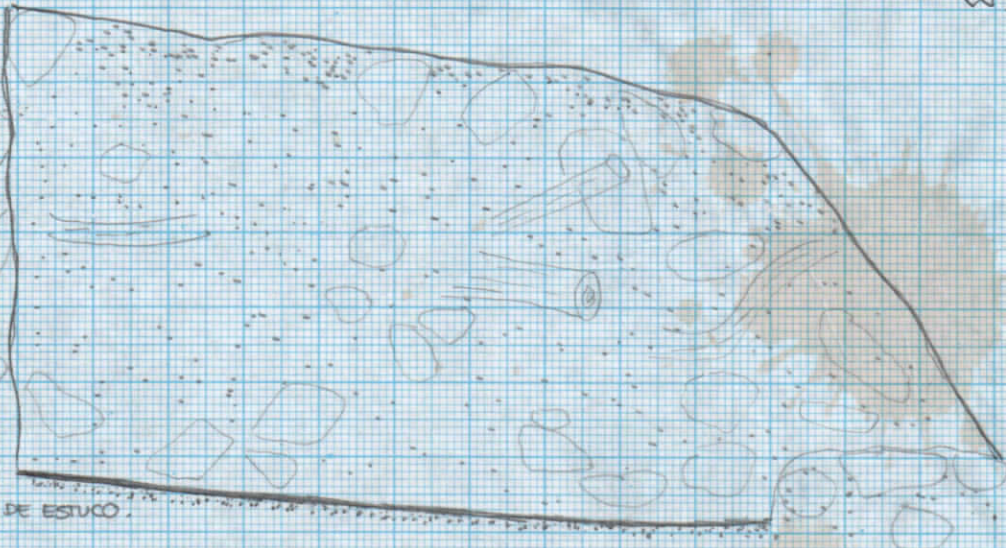


Zacpetin
 Str. 602
 Cache #4
 Medical Cache
 Vessel Lid
 TP
 S/B/97
 0 1 cm

■ red slip
 ■ charred
 buff

NIVEL 21
TIERRA GRIS-CLARA.
RELLENO

CAPA DE ESTUCCO.



+ 500-593

+ 500-592

506
601

506
602

506
603

Incensario
Falt
106 80

505
601

505
602

505
603

Redstignard

506
601

506
602

506
603

Incensario
Foot
10680

505
601

505
602

505
603

Red slipped
Chert
10980

504
601

504
602

504
603

Side of the altar (approximately)

Zacpeten

Str. 602

● Motifact en Grupo 506, 603

TP/FE

7/10/96

20 cms

N
4

10800
Eccentric
Chert

