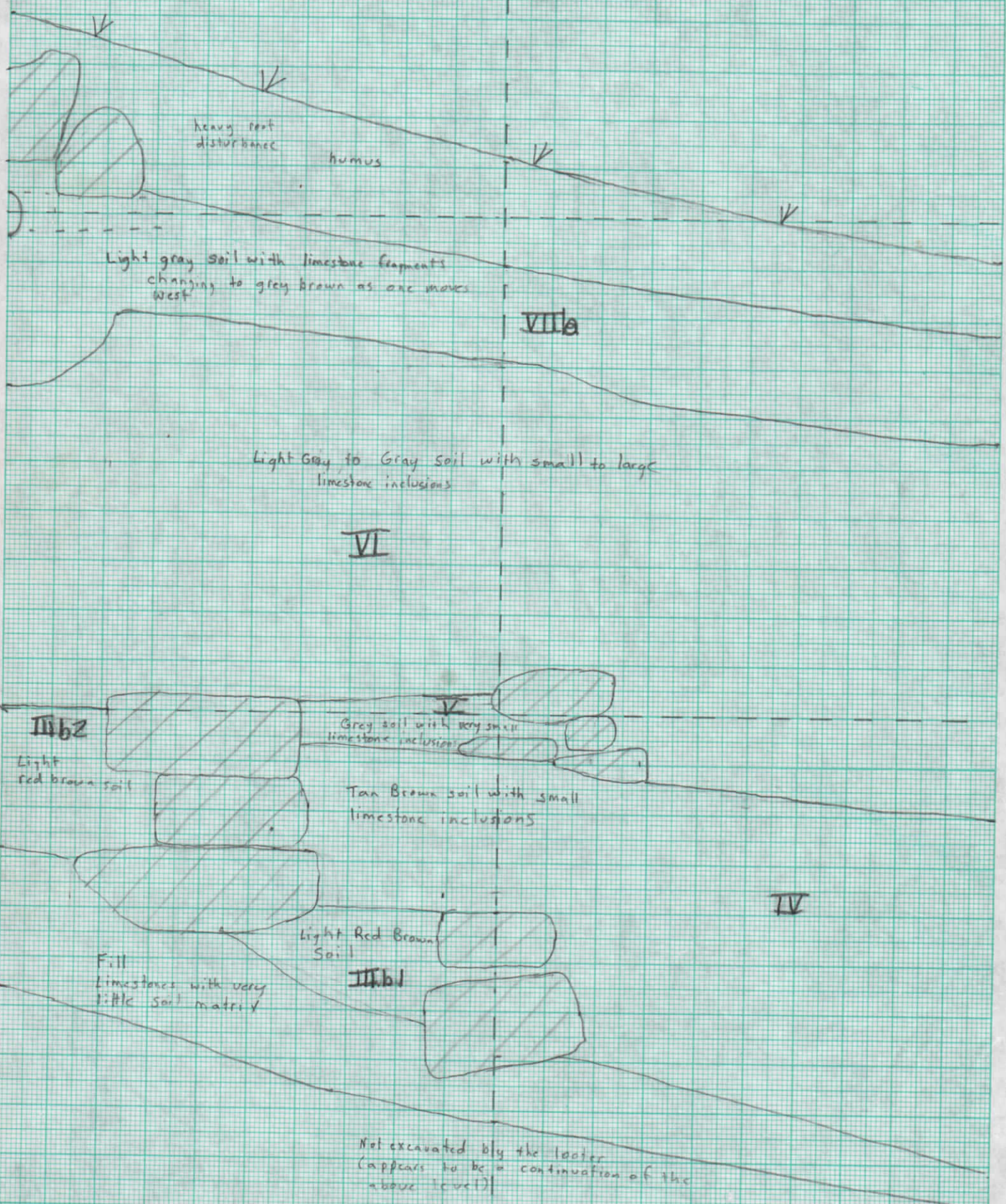
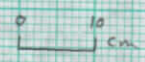




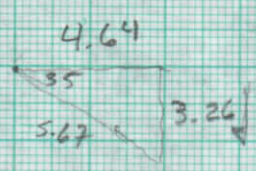
PROYECTO MAYA COLONIAL
 SITIO ARB. ZACPETEN
 STR. 602
 ESCALINATA FRONTAL
 ESCALA 1:10
 RP



Zacpeten
 Str. 602
 Southern Wall of the Western Looters Trench
 TP
 6/26/96



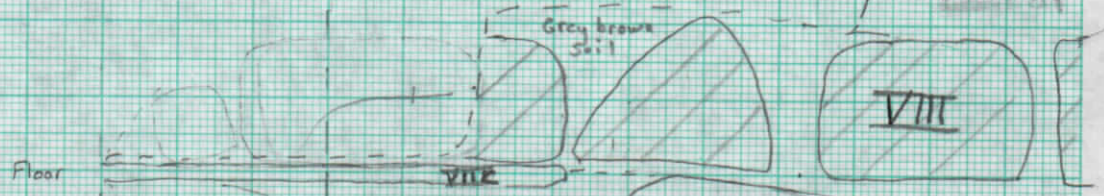
From SOON 600F
 H= 305.07
 Vert 100.81
 Dist 5.67



not disturbed by looters

Humus

1928

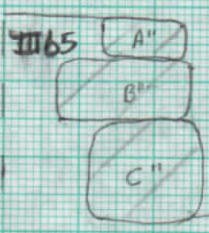


232 BD

$$A^2 + B^2 = C^2$$

$$B^2 = C^2 - A^2$$

end of recorded portion of looters trench (some pockets go deeper, but little info is available)



IIIb5

IIIb4

Very Light Gray soil with limestone fragments

VIIb

Light Gray Soil with small limestone inclusions (approx 50/50 soil to limestone)

Δ = grid point 503.26, 595.36
 192 cm Below vertical datum

Light red brown soil with red brown stones (medium)

IIIb3

Plastered Structure well constructed of squared limestones

I

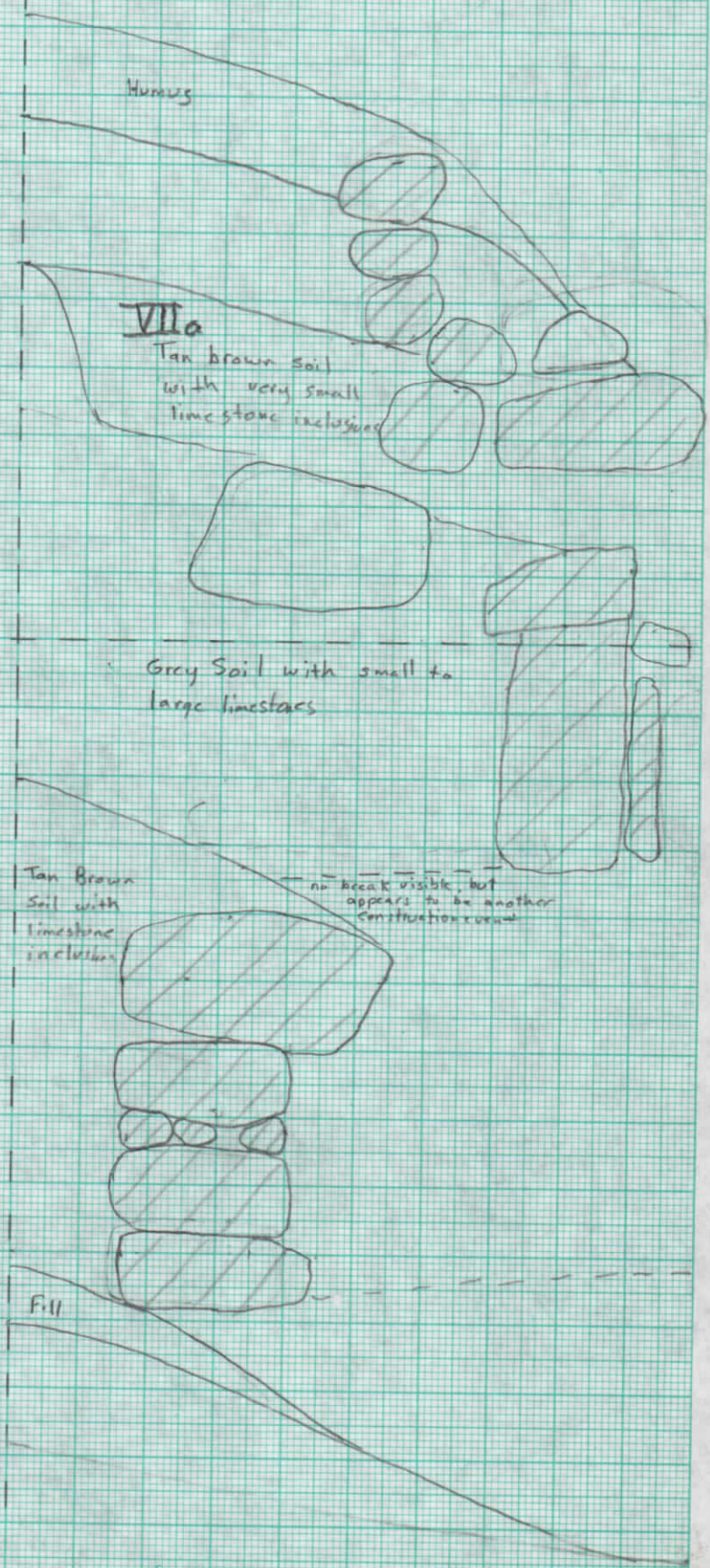
Fill IIIa
 Large limestones with very little soil matrix

Zacpeten
 Str. 602
 Southern Wall of the Western Looters Trench
 TP
 6/26/96



Zacpeten
 Str. 602
 Southern Wall of the Western Looter's Trench
 TP
 6/26/96
 Page 3

10 cm

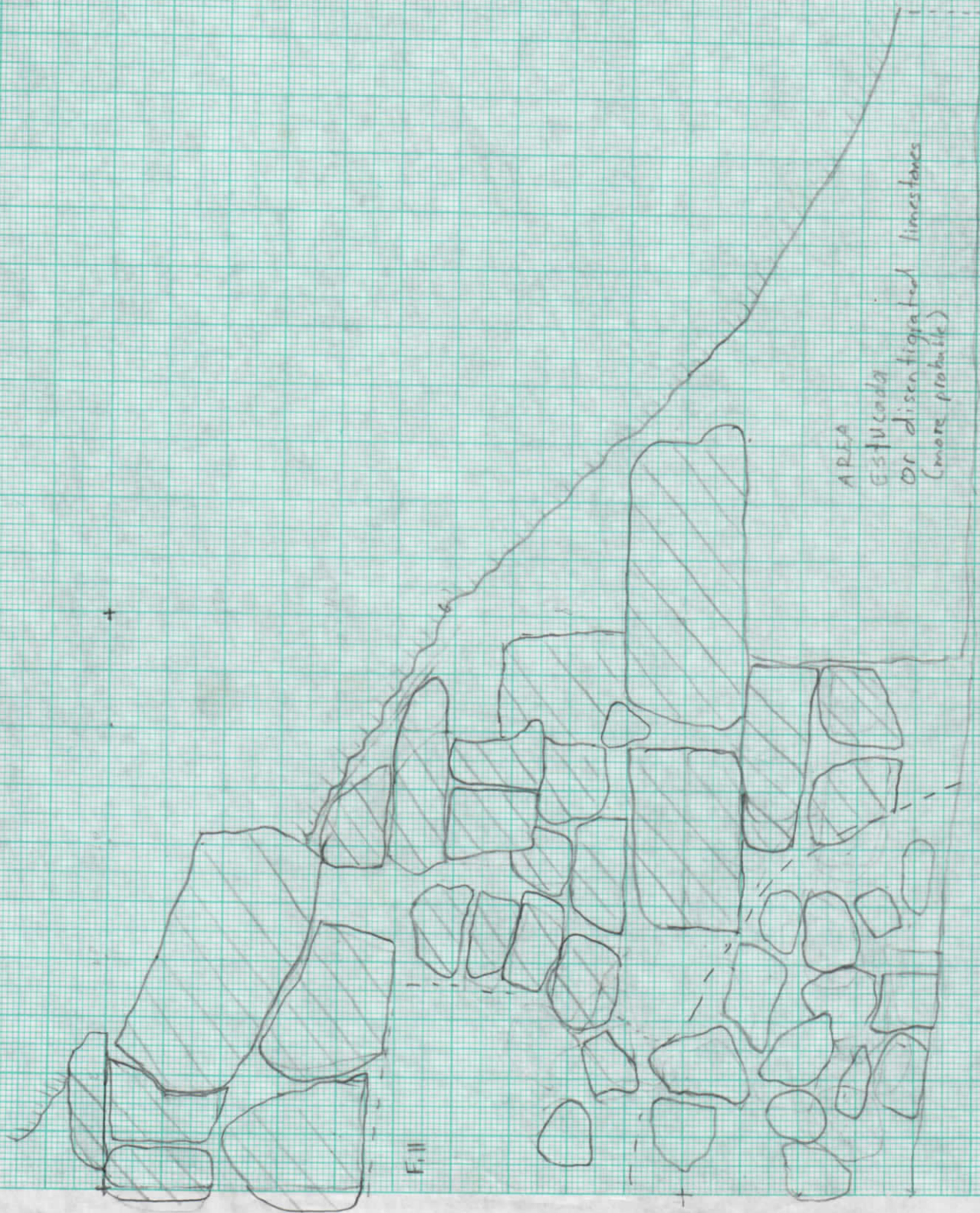


Zacpeten
Str. 602

Southern Wall of the Western Lintel's Trend

TP
6/26/96
Page 4

0 10 cm



AREA
ESTUCADA
OR disengated limestones
(more probable)

F.11

epcten
602
Aren Lovers Trench
th Profile
e. 5

tierra-humus
con piedra.

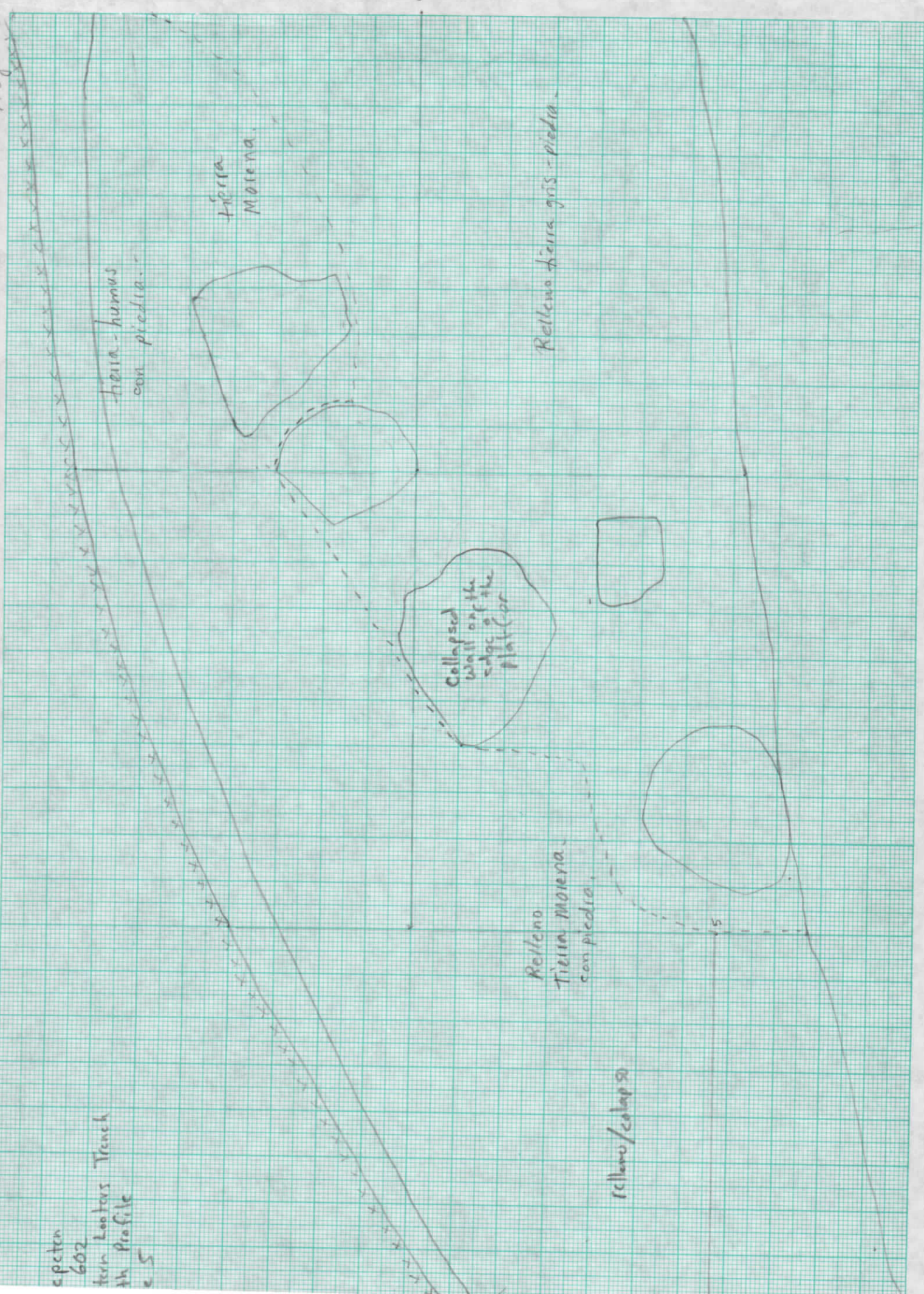
tierra
Morena.

Relleño tierra gris-piedra.


Collapsed
Wall on the
edge of the
platform

Relleño
tierra Morena,
con piedra.

relleno/corlapo



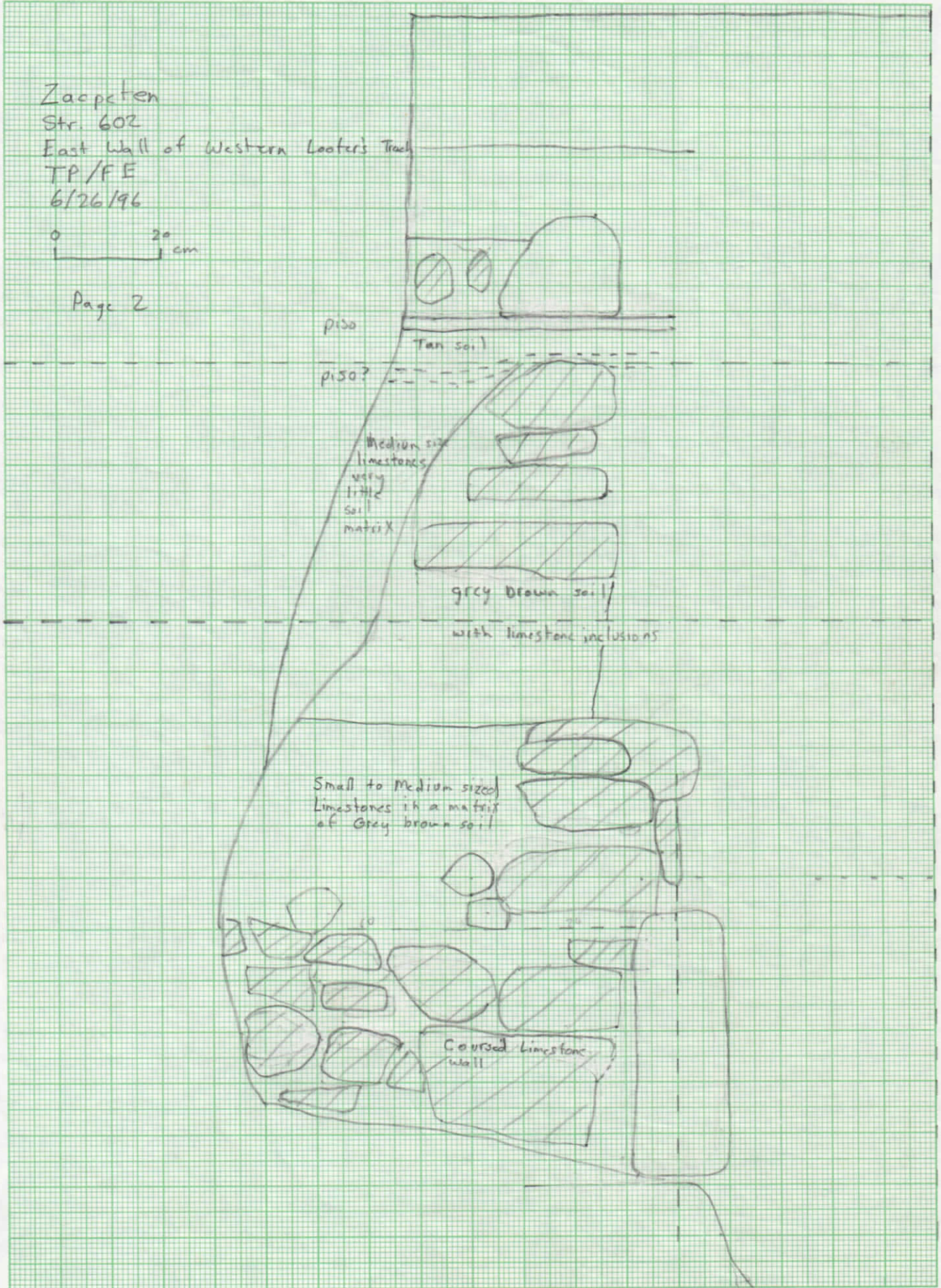
Zacpeten
Str. 602
Eastern Loobras Trench South Profile
Page 6

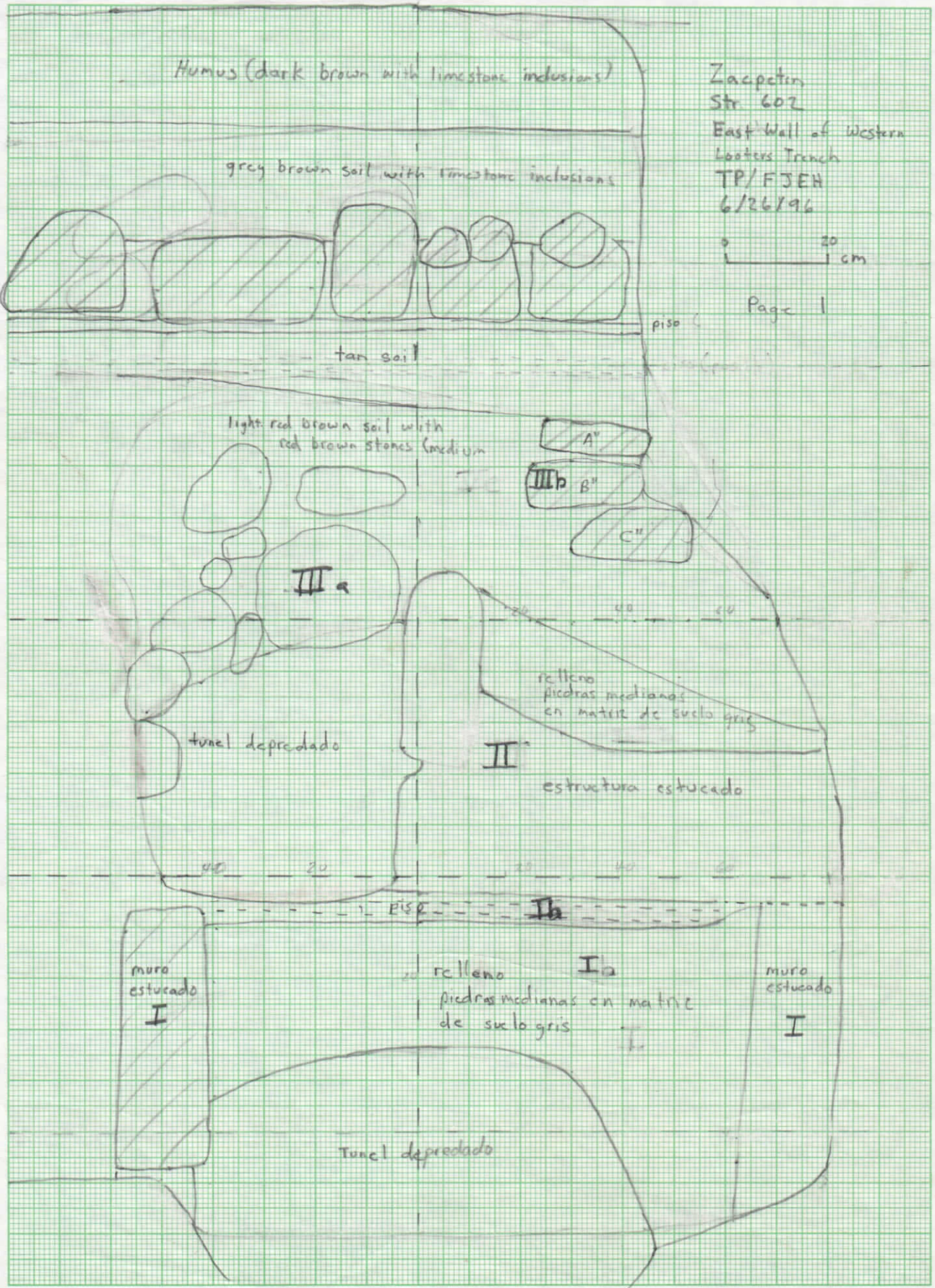


Zacpeten
Str. 602
East Wall of Western Loater's Track
TP/FE
6/26/96


0 20 cm

Page 2





Zacpeten
Str 602
East Wall of Western
Looters Trench
TP/FJEN
6/26/96




Page 1

PROYECTO MAYA COLONIAL
SITIO AHO ZACPETEN
ESTRUCTURA 602
CORTE DE SECCION ESCALINATA NORTE
ESCALA 1:10
BC.

1.10 NIVEL BAJO DATUM

N



2.2m BD

Medium Sized Limestones in tan brown soil
(Level 11a)

Dark Gray Soil (Level 11b)

possible prepared surface

Medium-Sized Limestones in a Gray Brown Soil Matrix (Level 12)

Crushed Plaster Surface

Small limestones in a grey brown soil matrix
to large
(Level 14)

Very Light yellow Finely Crushed
Limestone
(Level 15)

Light Grey Brown Soil
with limestone inclusions

Gray Soil with limestone inclusions
(Level 16)

Human Bone

Very Light Tan Crushed Limestone

Level 17

Arbitrary End of Excavations
(it became too dangerous)

Zacpeten

Str. 602

Test Pit 502,600

West Profile

TP

8/10/96



Page 1 of 2

20cm Below
Datum

Zacpeten
Str. 602
Test Pit 502,600
West Profile
TP
8/10/96



Page 1 of 2

20cm Below Datum

Base of Level 4

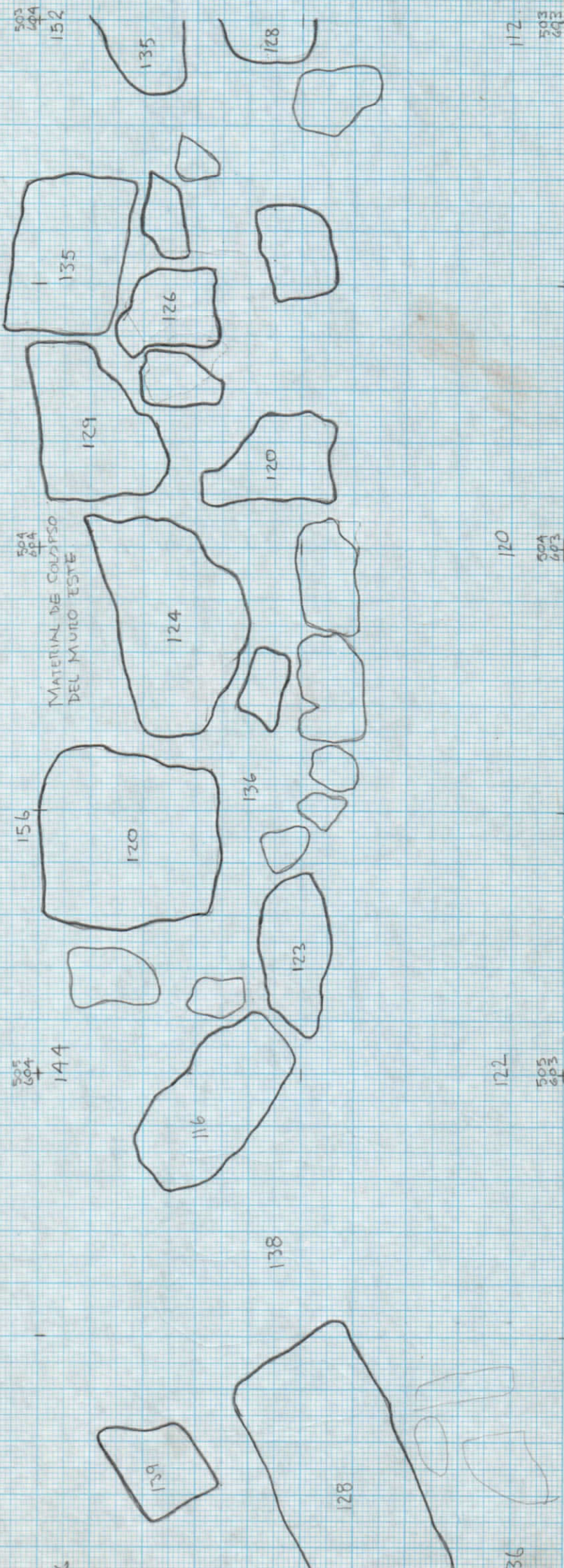
Dark Grey Brown Soil with limestone inclusions
(Level 4)

Grey Soil with limestone inclusions
(Level 9)

Medium to Large Limestones in Grey Brown Soil
(Level 10)

2.2 m BD

PROYECTO MAYA COLONIAL
 SITIO ARQ. ZACPETEN.
 ST. 602.
 PLANTA MURO ESTE
 R.P.
 ESCALA 1:10
 7-31-96
 HOJA #1 de 3



PROYECTO COLONIAL MAYA
SITIO ARA ZACRETE
STR. 602
PUNTA MURO ESTE.
R.P.
ESCALA 1:10.
7-31-96.
HOJA # 2 de 3


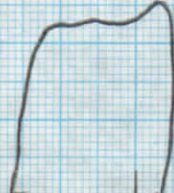
503
604

152

502
604

153

PIEDRAS DE COLAPSO DEL MURO ESTE

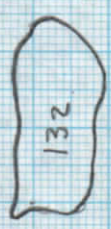


124

143



123



132

501
604

500
604

503
603

112

502
603

119

501
603

118

500
603

TRINCHERO DE SARGUO

