

515
593

PROYECTO MAYA COLONIAL
SITIO ARD. ZACPETEN
ESTRUCTURA 605
PERFIL MURO SUP. ESCALUNATA ARRIBA
ESCALA 1:100 17/2/77
BC.

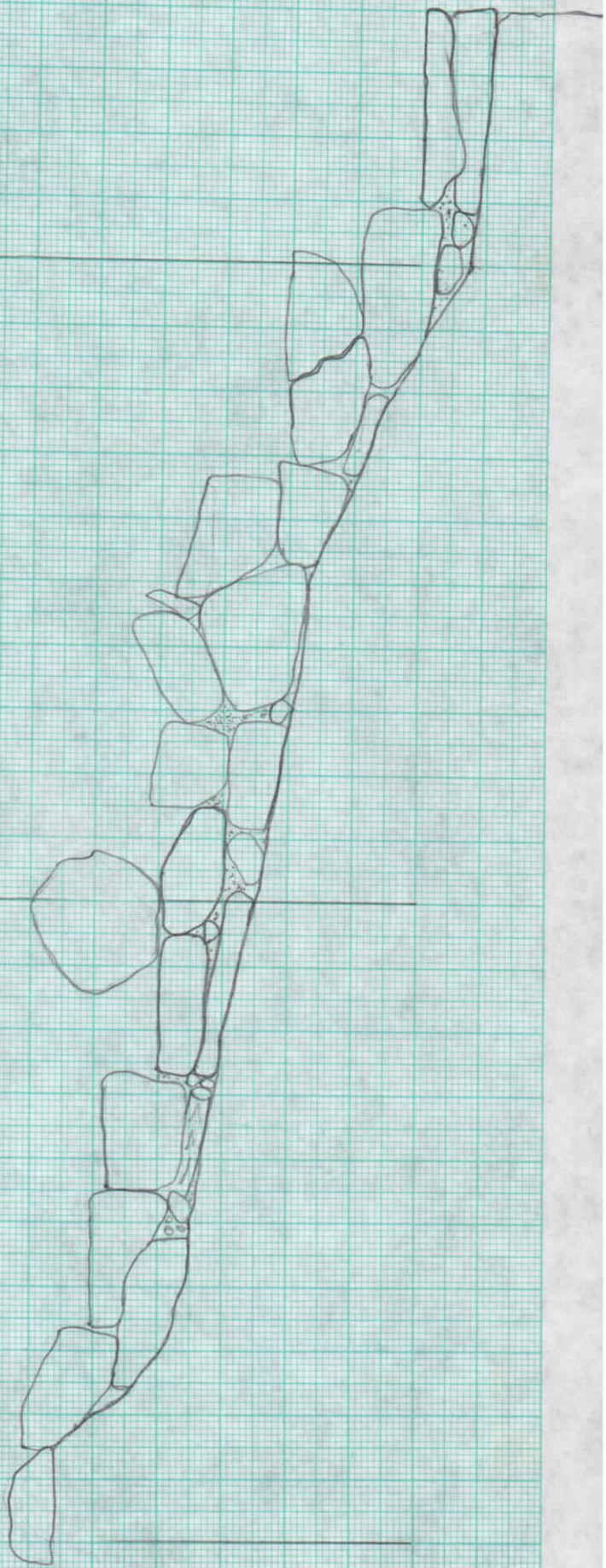
0.66CM. NIVEL BAJO DATUM.



515-596

515-595

515-594



PROYECTO MAYA COLONIAL.
MURO NORTE (ESCALINATA AEREA)
ESTRUCTURA 605 18/12/1977.
BC.

0.67 CM. NIVEL BAJO DATUM.

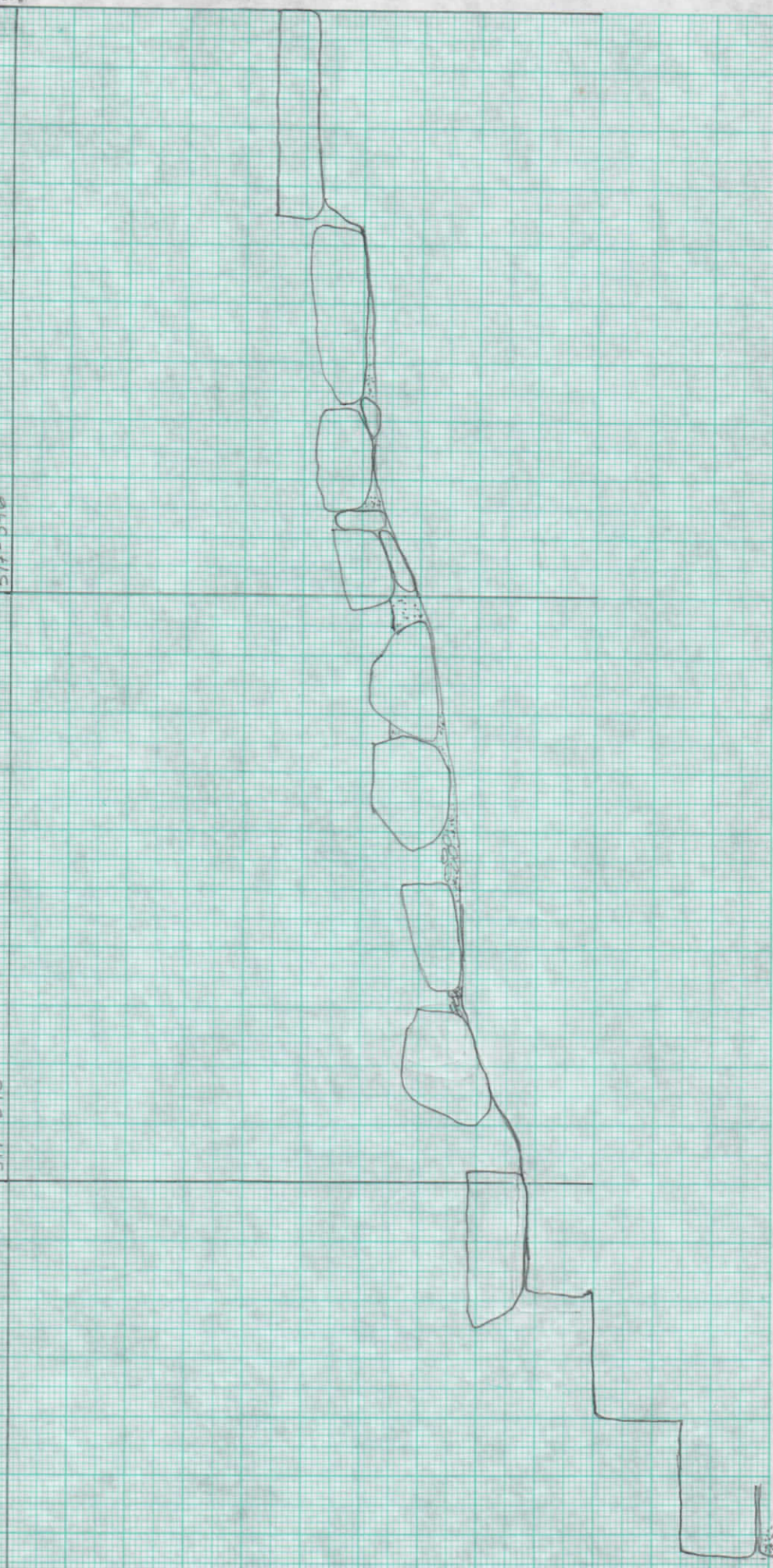


517-594

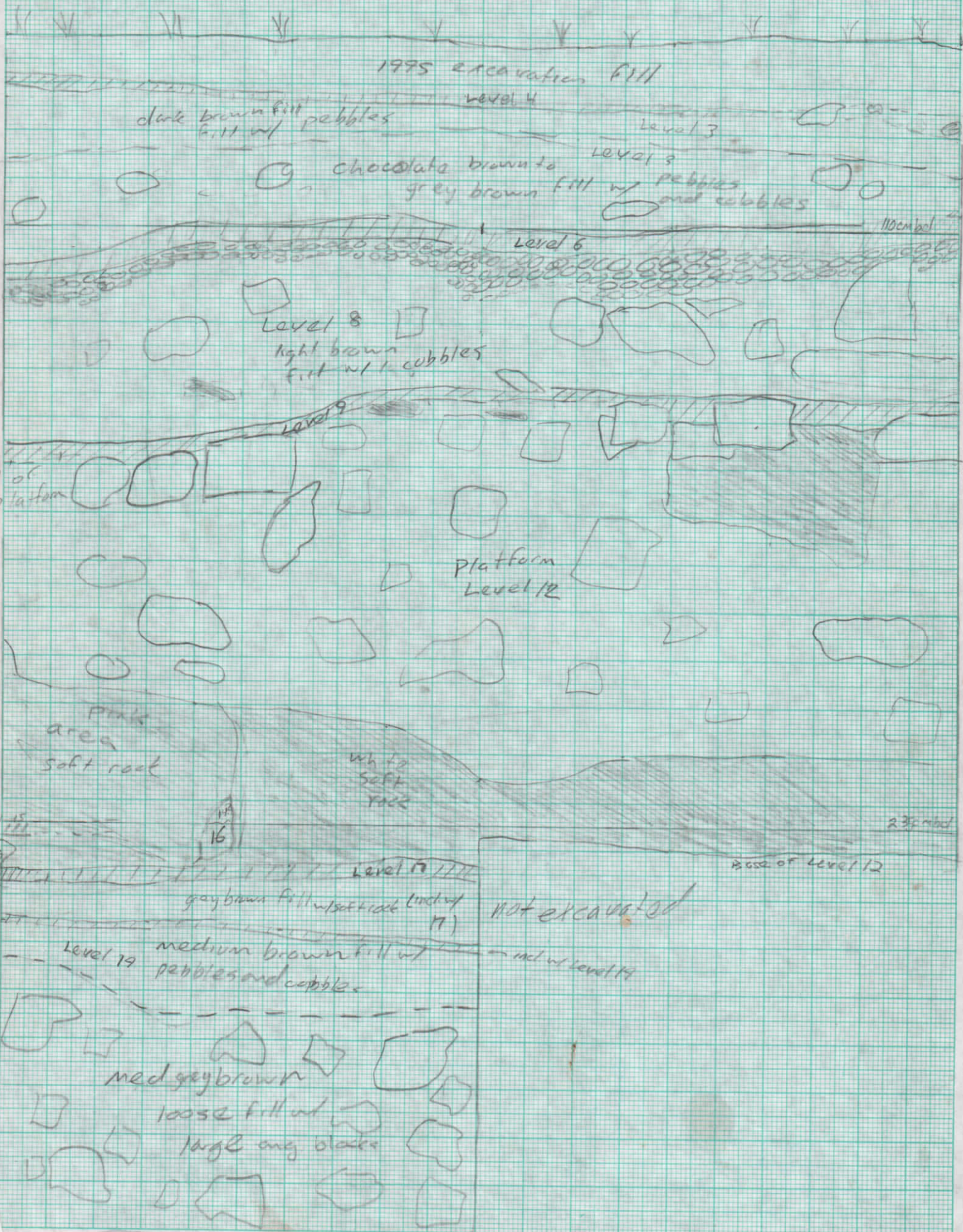
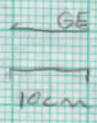
517-595

517-596

517
596



K9 Zacpaten
7/18/96 str. 605
518,603
South wall profile



1995 excavations fill

dark brown fill w/ pebbles

chocolate brown to grey brown fill w/ pebbles and cobbles

light brown fill w/ cobbles

pink area soft rock

wh to soft rock

15

16

Level 17

gray brown fill w/ set rock (incl. w/ 17)

not excavated

Level 19 medium brown fill w/ pebbles and cobbles

incl. w/ level 19


med grey brown loose fill w/ large ang blades

Base of Level 12

23cm hole

top of platform

10cm hole



82 cm

117 cm

13 cm ground

wall continues to next unit

Level 06
(Plaster Floor)

120 cm

Rise of staircase

Level 07

edges of staircase floor

Level 08

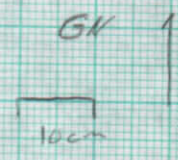
land floor

115 cm


117 cm (staircase floor)

Level datum

Zacpeten
Str. 605
518,603
Base of level 3
KS
719/96


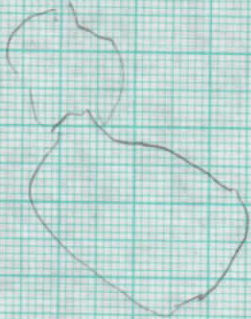


Rev. Schwarz

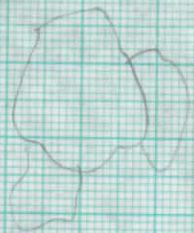


125 cm bd


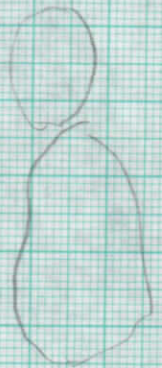
Level 6



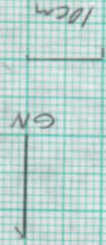
143 cm bd



100 area



top of red soil



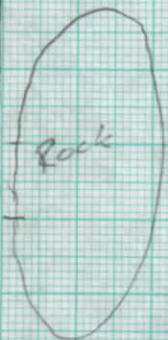
Zacpeten
 Str. 605
 S18, 603
 Base of level 6
 KS
 7/10/96

Level 6 was a
 10 cm thick
 plaster floor -
 below it is a fill layer
 w/ large cobbles & smaller
 pebbles


126 cm bd

145 cm bd

145 cm bd

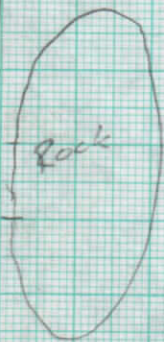


145 cm bd
Level 9

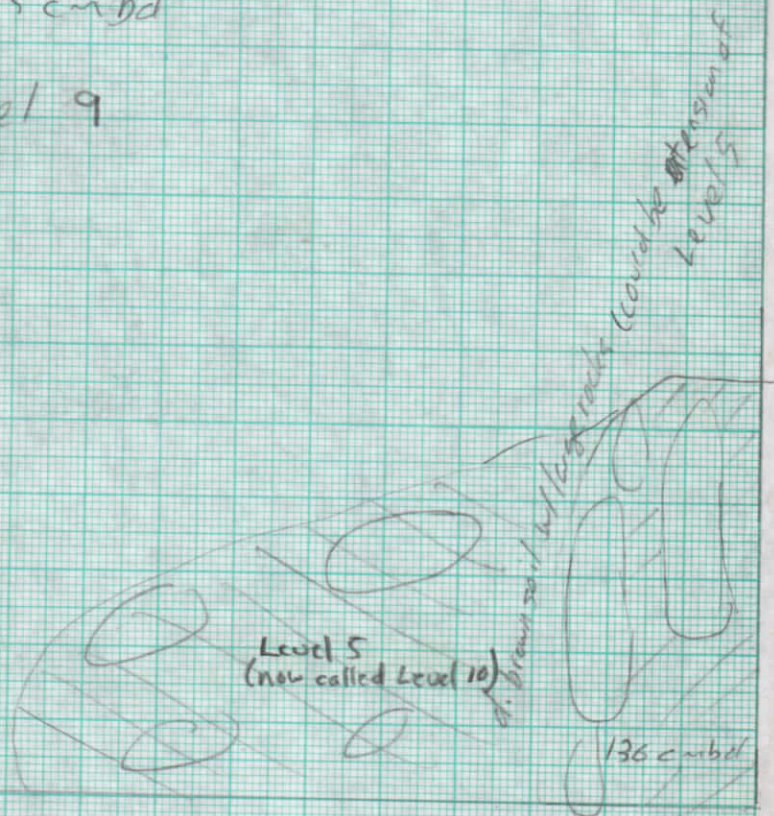


145 cmbd

145 cmbd




145 cmbd
Level 9



141 cmbd

Zacpeten
Str. 605
519,603
Base of Level 8

Zacpeten
we came onto of a graded but extant
stucco floor mixed w/ small limestone
cobbles its very level and
easily distinguishable from
the overlying fill.



10cm

KPS

156 embel

155 embel

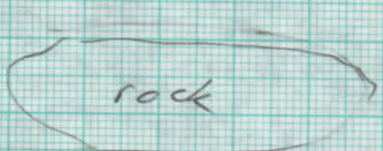
Base of level 10

154 embel

152 embel

Level 11

153 embel



157 embel

159 embel

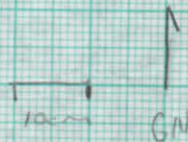
Zacpeten

str 605

S18, 603

Base of level 8

This is the base of a rough plaster floor below the surface is a layer of v. small cobbles w/ fill. It's only about 10cm deep?



Below that is a clayey soil w/ pebbles, (many of which are reddish) and v. small cobbles. It's ^{surface is} less even than the previous floor (This underlays the top of the platform (level 9))

167 embcd

weak area
large stones
small
w/ chasms

171 embcd

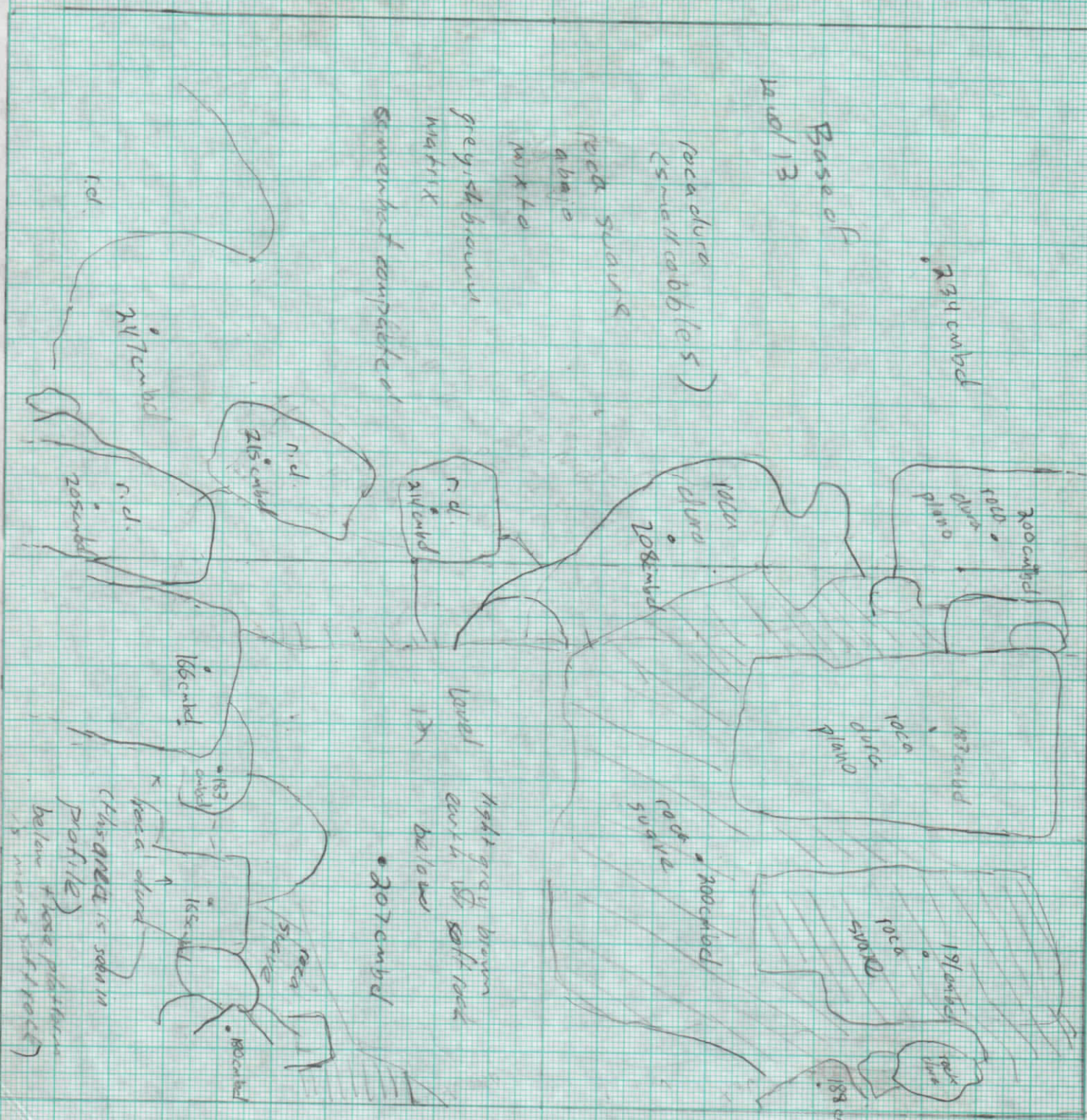
This is top of
level 13

top of
level 12

171 embcd

170 embcd

171 embcd



Base of Level 13

reddish brown matrix
somewhat compact

reddish brown matrix
somewhat compact

reddish brown matrix

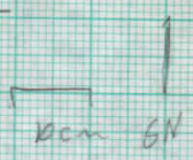
Level 13

light gray brown earth with soft rock below

area shown
(this area is shown in profile below these photos is more detail)

Zacpeten
Stn 605, 518, 603
KS
7/12/96

overlying fill consisted of red brown soil (loose) w/ small hard limestone cobbles (Level 13)



243cm

245cmbd

Final
Base of
Level 13

Base of
Level 12

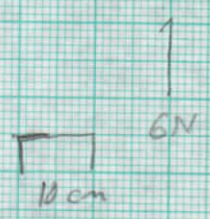
246cmbd

236cmbd

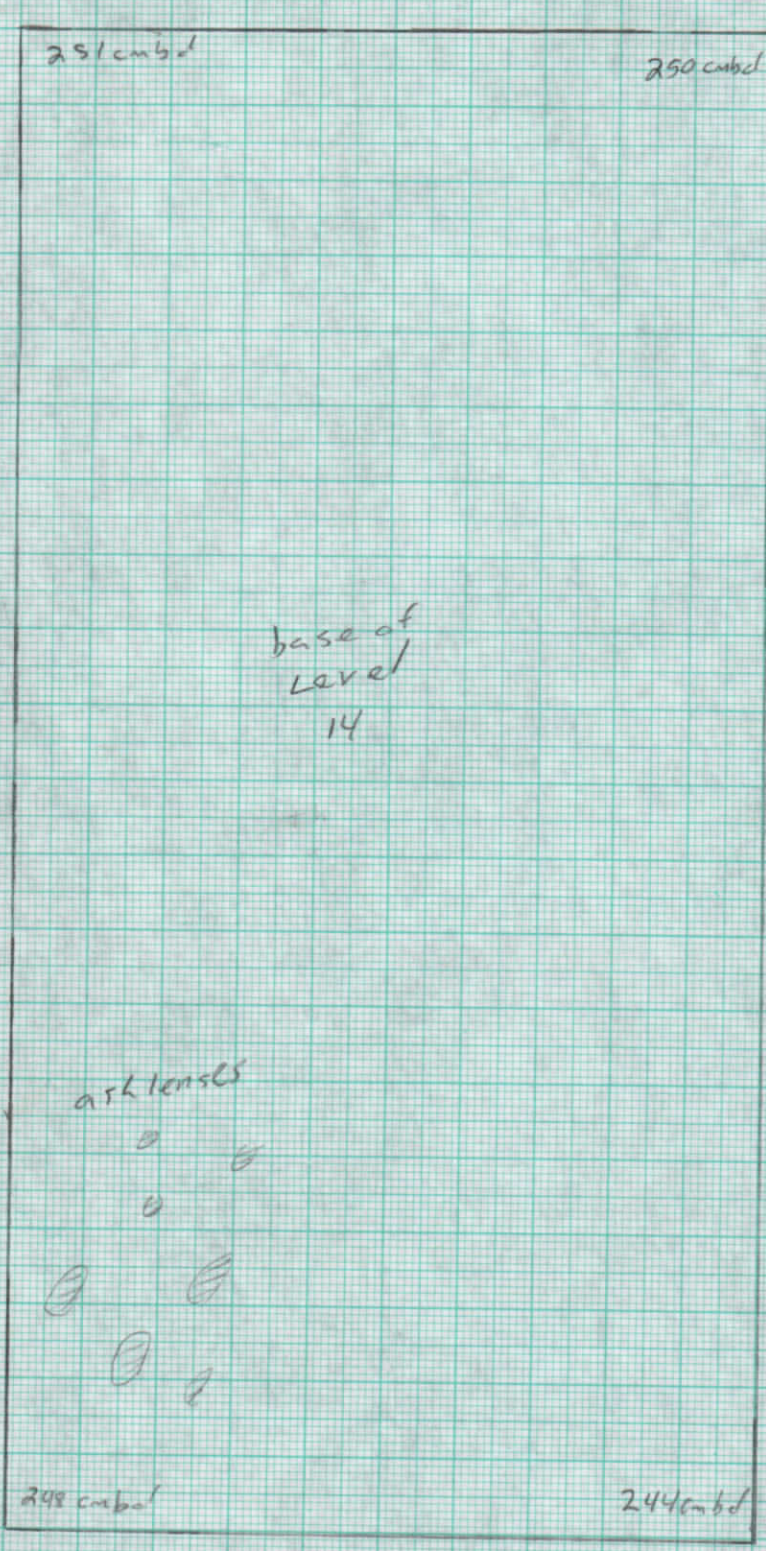
Sacpeton
Sta. 605, 518, 603

7/14/96

K5




The two strata
 a platform and
 a fill episode terminate
 in a ^{very} gray-brown stratum
 that is relatively level (undulating)
 and encompasses the whole floor



S. 8, 603

base of
Level
14

ash lenses



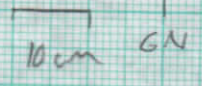
248cubd

244cubd

East half 2x2

Level 14 is only
5-7cm in depth.

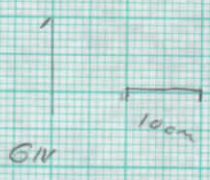
It is underlain by a
slightly uneven plaster
floor, which has on its
surface a little scattered
wood charcoal and
several ash lenses in the
SW corner, suggesting
burning.



medium
Level 14 is a greyish brown
soil with small hard and
soft ls. cobbles and pebbles.

518,603

base of
level 15



Zacpeten
 Str 605
 518,603
 1/11/16
 KS

level 15 was a plaster floor
 w/ few artifacts.
 It is underlain by ^a greyish brown
 matrix and small l.s. cobbles
 and pebbles

250 embed

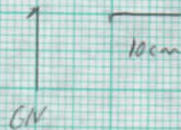
253 embed

518,603

base of
level 16

249 embed

246 embed



level 16 was a thin fill layer between
two plaster floors. It consisted of
grey brown soil w/ small hard ls.
cobbles and pebbles.

263
crisd

263
crisd

518,603

Base of
17

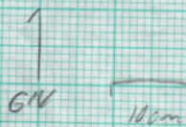
med. brown
w/ large reddish
1.5. cobbles
+
pebbles

263 crisd

263
crisd

to use - good brown
t. of ...
no ...


Zacpten
518,605
518,603



K5
7/14/96

level 17 is a rough floor
whitish plaster and small
stones w/ some greyish brown
matrix

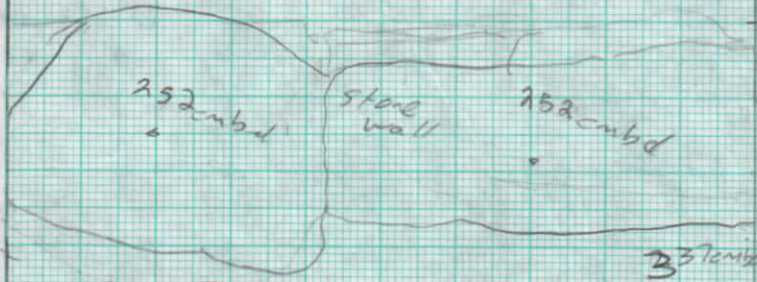
301 embd



Base of Level 18

Level 18 - med. brown fill layer

"outside"



235
06
01

235
17

99
235
24

This wall is slope downward to the north

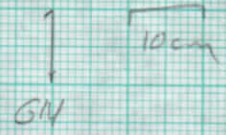
"inside"

Base of Level 19

bed rock

331 embd

329 embd



Zacpeten

7/17/96

KS