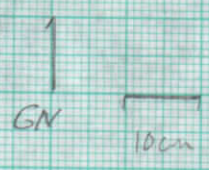


base of
level 19
excavation
stopped
This is a layer of
well packed cobbles
in grey clay matrix



334 cmbs

334 cmbs

X

X X

Base of level 20

X - charcoal flecks and chunks

X

X

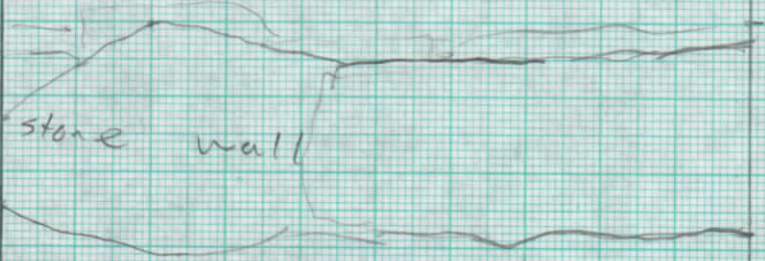
X

X

X X X

X

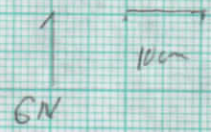
X



stone wall

$$\begin{array}{r}
 235 \\
 99 \\
 \hline
 334
 \end{array}$$

base of level 19 (excavation stopped)



Zäpsten

7/17/90

RS

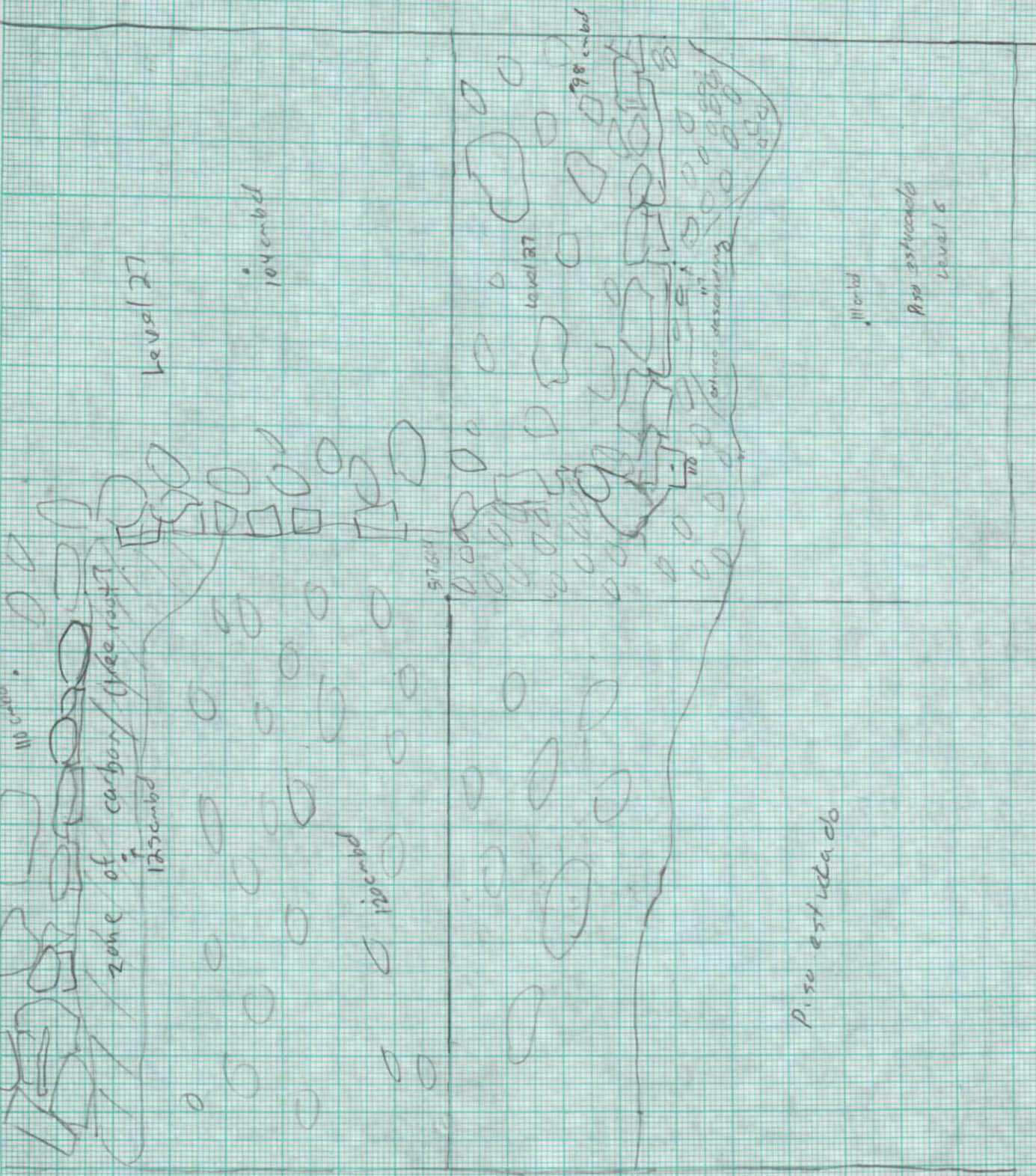
str 605

603, 518

Zacpáten 571.605
7/24/96 518,606
K5


Plan view of
bench (27)
w/ stucco floor

Smoothed off
rock



Piso estuado

Piso estuado
level 6



Stream

Collapsed levels?

5

6

6

Dorseton

Map of Collapsed level 2

517,605

518,606

K5

7/24/96

N
10m

517,604

119cm bed

118cm bed

119cm bed

119cm bed

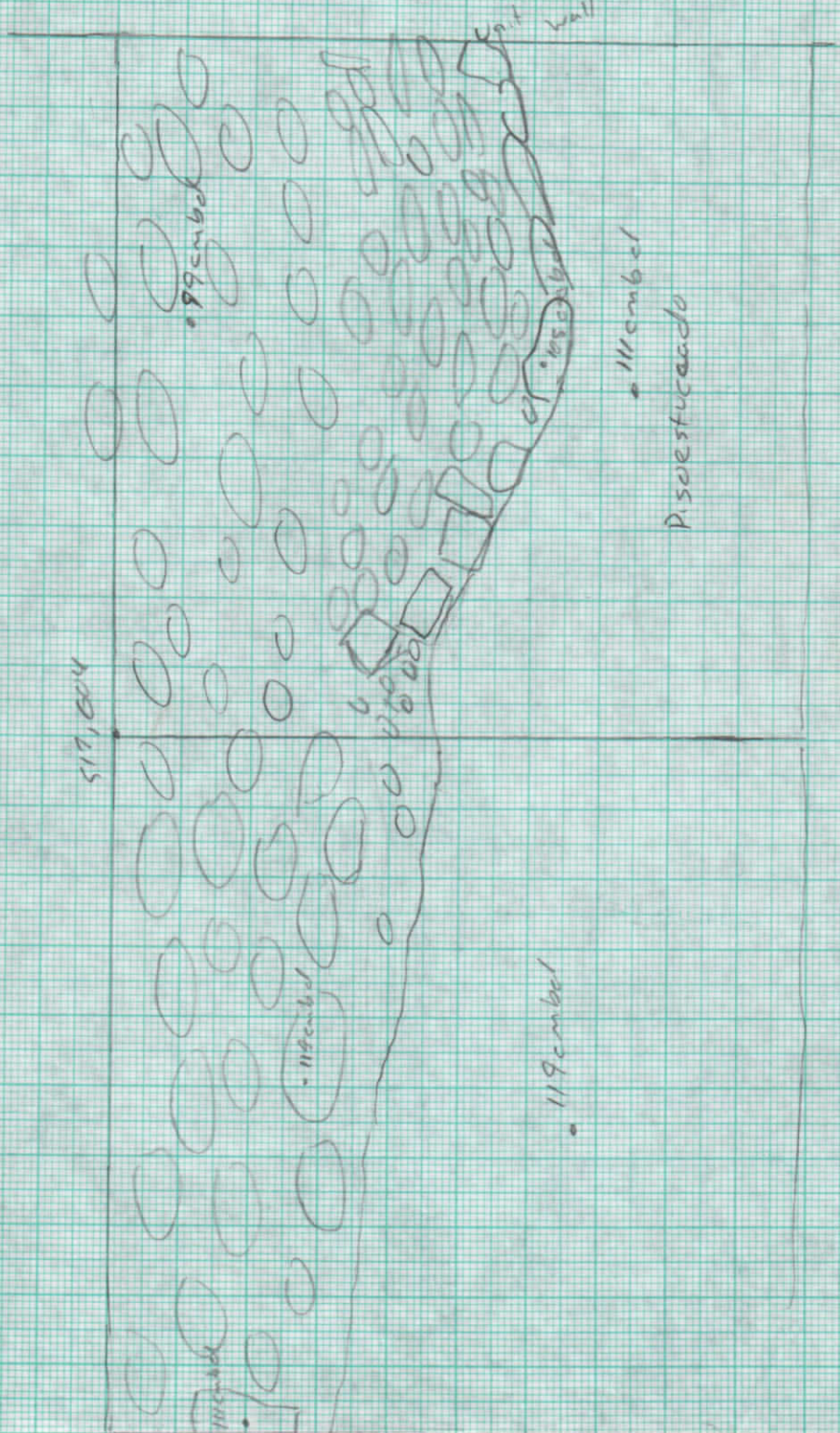
118cm bed

Pisestrucaedo

White sandstone
rounded stones
are likely to collapse

Unit wall



Unit wall



Zachary
7/15/96
KRS

St. 60B
518, 603

Vertical profile



Key

- soft ls. rock
- very red sandstone
- hard limestone

- plaster floor
- uncertain boundary
- platform edge

PROYECTO MAYA COLONIAL
SITIO ARQUEOLOGICO ZACPETEN
ESTRUCTURA 005
CORTE DE SECCION ESCALINATA FRONTAL OESTE
ESCALA 1:10
HOJA 11
BC


1.06 NIVEL BAJO DATUM

W →

→ MURO ESTE

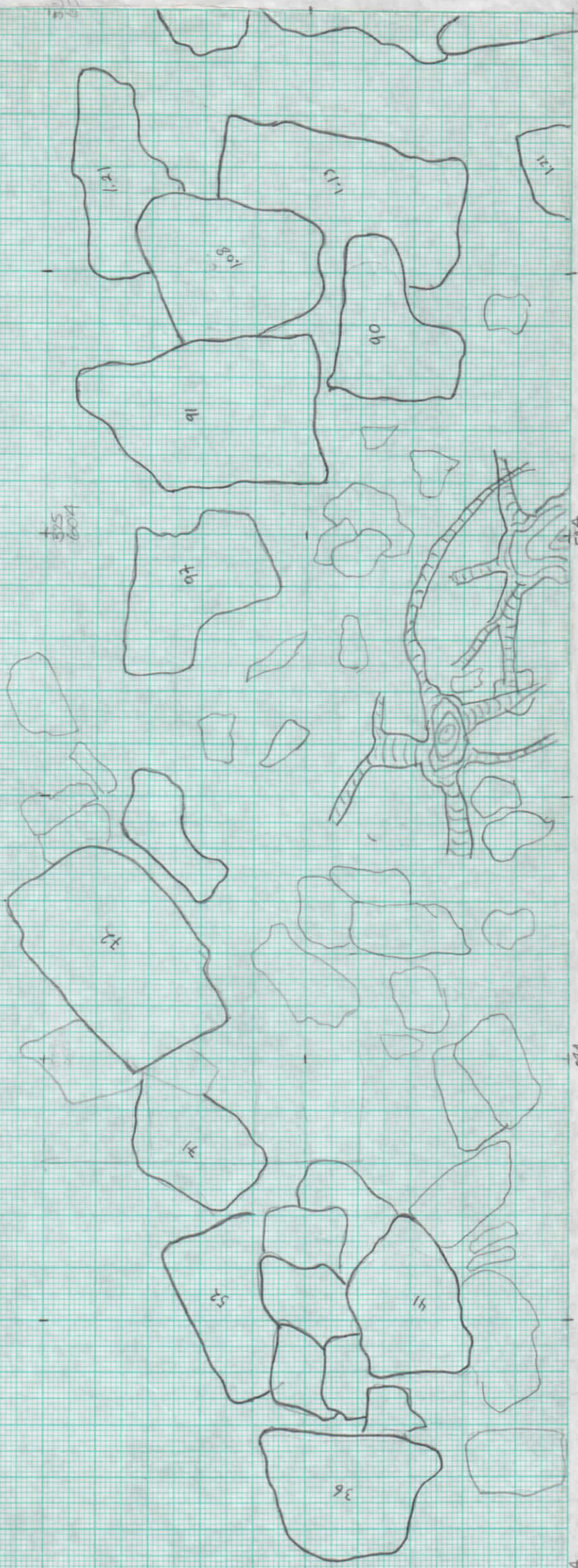
ESCALINATA →

Piso



PROYECTO MAYA COLONIAL
SITIO ARQ. ZACATEEN.
STR. 605
MURO NORTE.
ESCALA 1:10
26-2-97
RT

MURO NORTE.



604

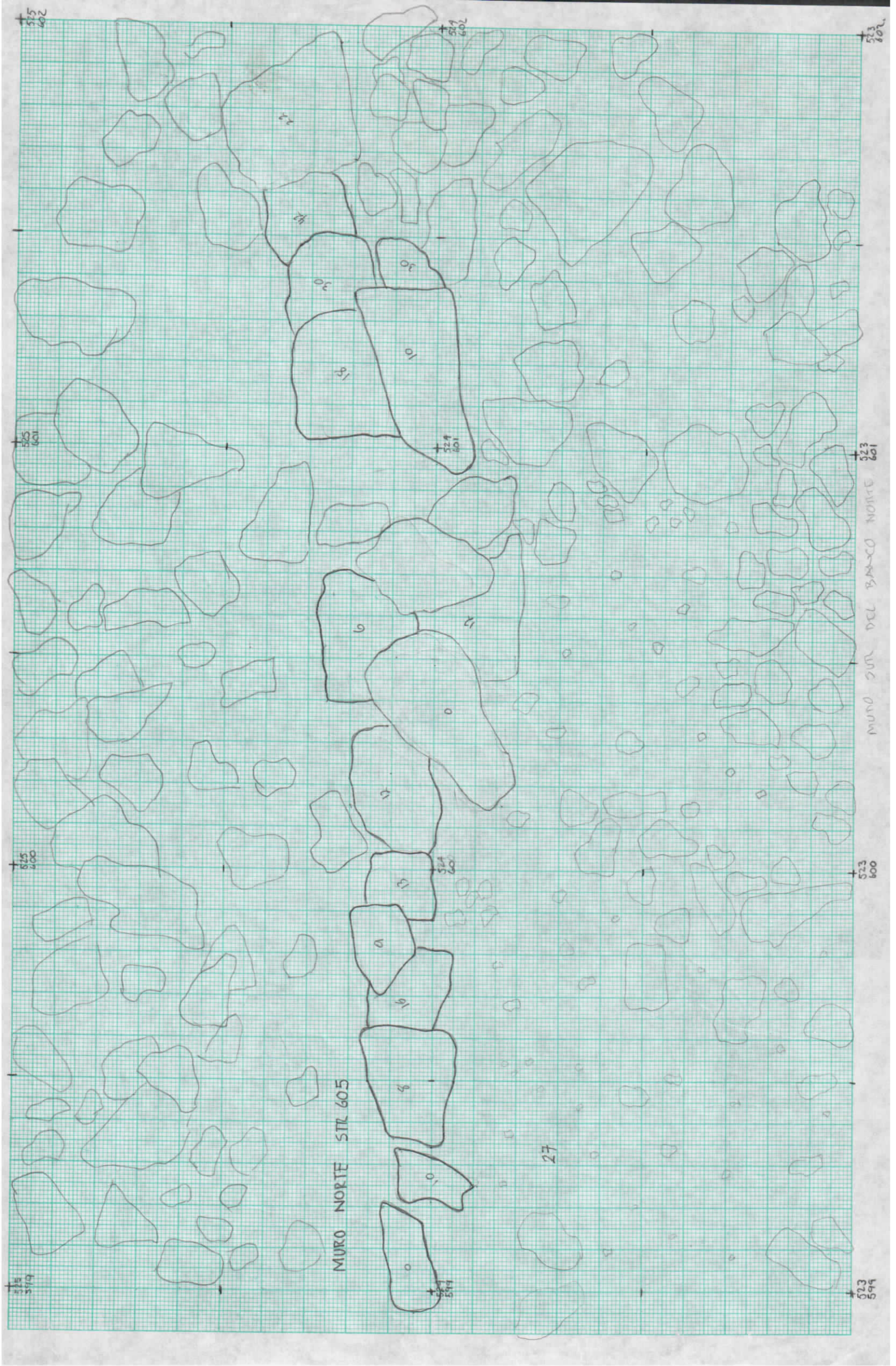
525
604

524
604

524
603

524
602

524
603



MURO NORTE STRL 605

MURO SUR DEL BARRIO NORTE

523 599

515 602

525 601

525 600

515 599

524 602

524 601

524 600

524 599

523 602

523 601

523 600

523 599

22

21

30

30

18

10

524 601

9

17

11

524 600

13

14

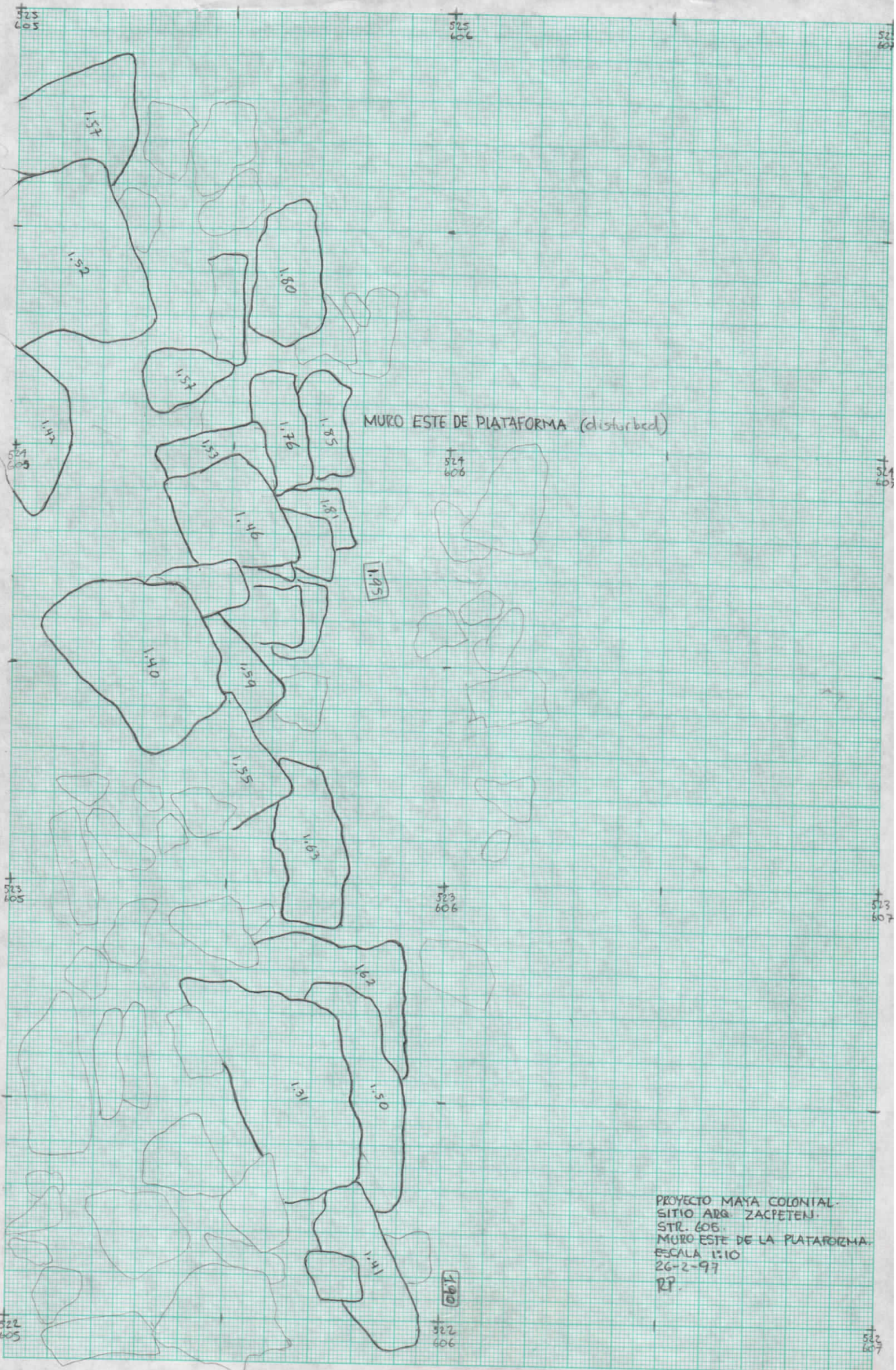
16

8

10

524 599

27




MURO ESTE DE PLATAFORMA (disturbed)

PROYECTO MAYA COLONIAL
 SITIO ARQ. ZACPETEN.
 STR. 606.
 MURO ESTE DE LA PLATAFORMA.
 ESCALA 1:10
 26-2-97
 RP.


PROYECTO MAYA COLONIAL,
SITIO AEG ZACPETEN
STR 605
MURD 50R STR 606
ESCALA 1:10.
20-2-97
RP


STR 606

STR 605



MUKO ESTE, STR 605





base of wall

East wall profile

str. 605
KS

7/18/96

continuation

med brown
fill w/
l.s. cobbles
Level 21

unexcavated

unexcavated

Level 22
grey brown
fill w/ l.s. cobbles


Level 23
dark grey brown
w/ small l.s.
pebbles
w/ carbon
flicks

v.d. grey brown (slightly greyed)
Level 24 w/ weathering 1-3 chunks

bedrock soft jointed limestone
(sloping down to east)

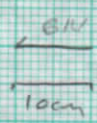
294	294
235	173
529	467

335
mbd




Zacpeten
Str. 605
518,603
KS
7/18/96

Key -
— charcoal lens
x- charcoal flakes



East Wall profile



Very loose fill
w/ large cobbles
(hard ls.)

platform

light brown
fill w/
ls pebbles
cobbles

Level 18
compact med brown fill

Level 20
soft ls. rock and
grey brown matrix

Level 19
grey brown
fill
w/ large
angular cobbles

Level 15
grey brown
fill w/ soft rock (ls)
medium brown
fill w/ small pebbles

Level 18
med. brown loose fill w/ hard ls. cobbles

17a

17b

lid 17 17a 17b