

ZAC PETEN SUR 6.06  
 PERFL NIRO SUR (Berk. C.)  
 PESCAIA 1.10  
 A.S.

0

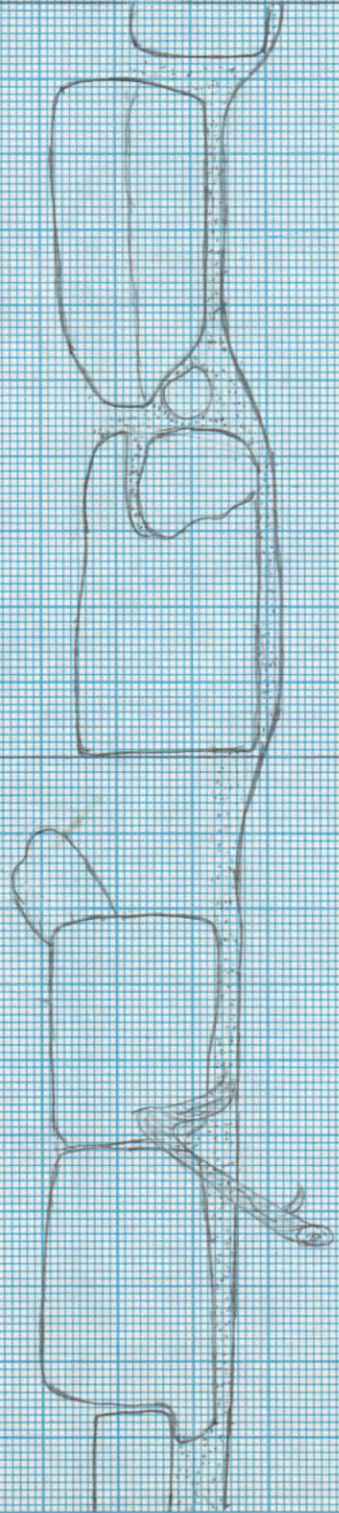
$\frac{5.12}{5.92}$

$\frac{5.04}{5.04}$

$\frac{5.20}{5.40}$

$\frac{0}{0.74}$

10  
20  
30  
40  
50  
60  
70





ser.  
cuerpo

6

ZACATEEN STR 606  
PERFIL MURO SUR  
TERCER CUERPO  
ESCALA 1:10 A.S.

E

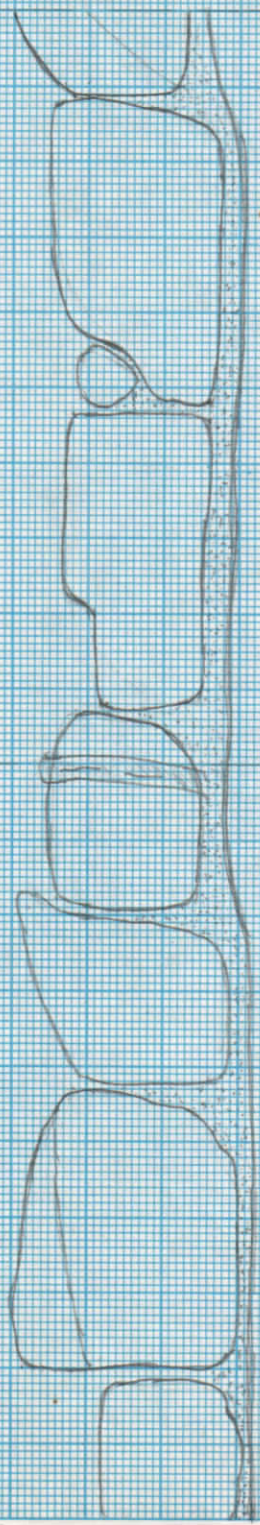
Q

$\frac{522}{514}$

$\frac{522}{513}$

$\frac{D}{1074}$

$\frac{522}{512}$




10  
2  
5  
2  
5



07  
Ser.  
Cuerpo

7

ZACATEEN SIR 606  
PERFIL MURDO SUP.  
TERCER CUERPO  
ESCALA 1/10 A 5



522/545

522/545

522/545

1/10



ZACPETEN SUR 606  
 PERIL MUD SUR  
 TERCE RIVER RD  
 ESCALA 1:10 A.S.

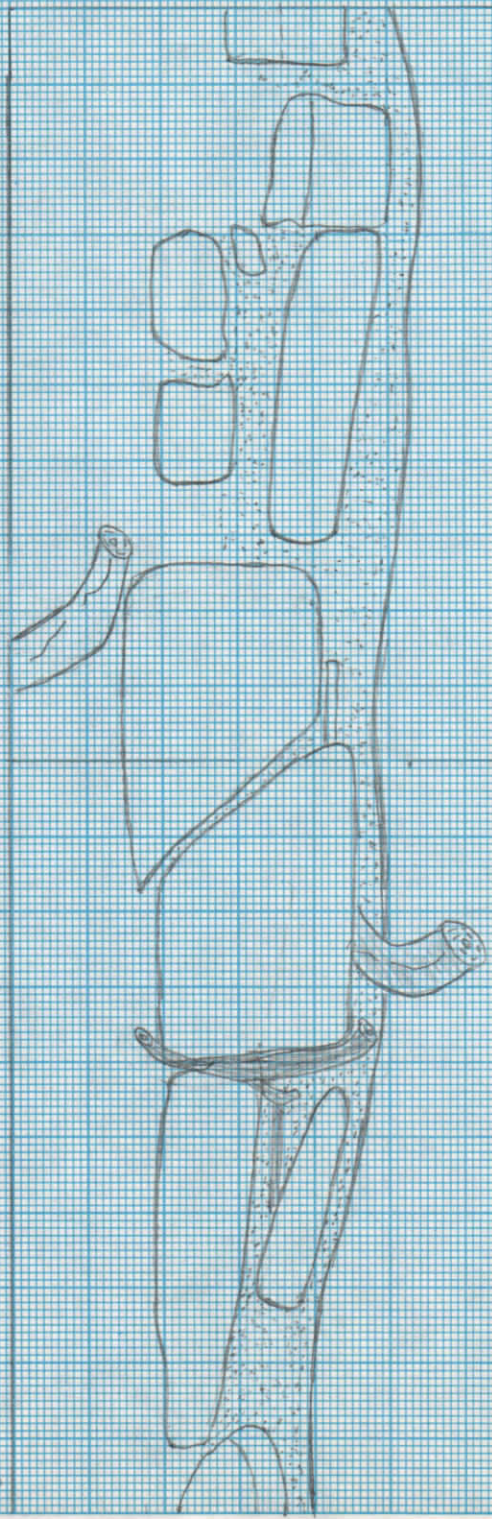
0 E

~~500~~  
500

D/0.74

~~500~~  
500

~~500~~  
500






ZACPETEN STR 606  
PERFIL MURD SUR  
TERCER CIERRO  
ESCALA 1:100 A.S.



~~0.00~~  
5.00

~~0.00~~  
5.00





1

SITIO ZACPETEN  
PERFIL DE LA  
STR. 606  
ESC. 1.10  
MS  
24-6-97

N

$\frac{519}{588}$

NIVEL DE DATUM  
 $\frac{1.63}{}$

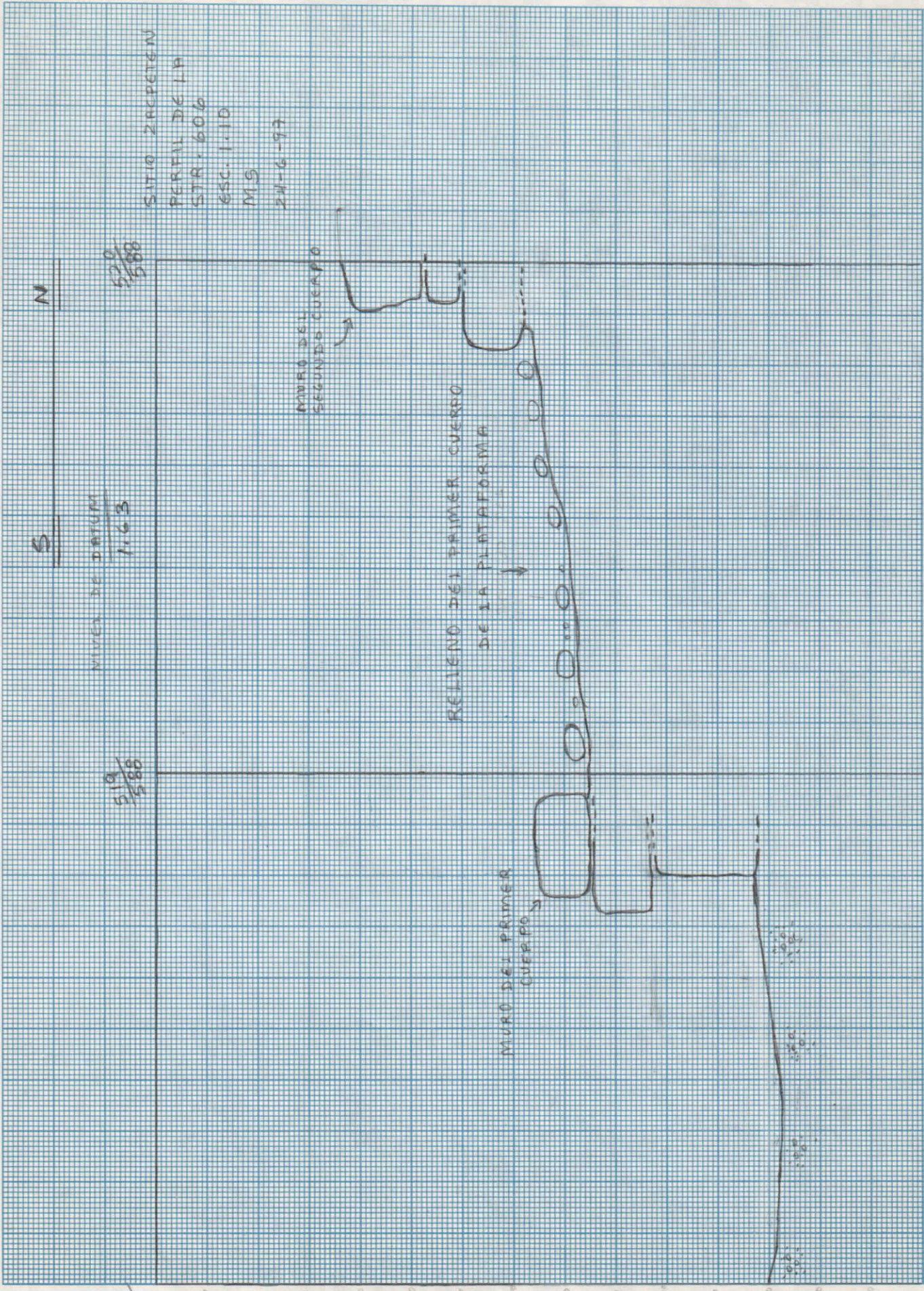
MURO DEL  
SEGUNDO CUERPO

RELLENO DEL PRIMER CUERPO  
DE LA PLATAFORMA

MURO DEL PRIMER  
CUERPO

$\frac{519}{588}$

$\frac{518}{588}$









SITIO ZACAPETEN  
PERFIL DELA  
STR. 606  
ESC. 1-10  
MS  
25-6-97

N

$\frac{529}{588}$

5

0.16  
D

NIVEL

$\frac{526}{588}$

$\frac{525}{588}$

(4)


20

40

60

80

100





5

527  
588

NAVEL  $\frac{0.16}{D}$

528  
588

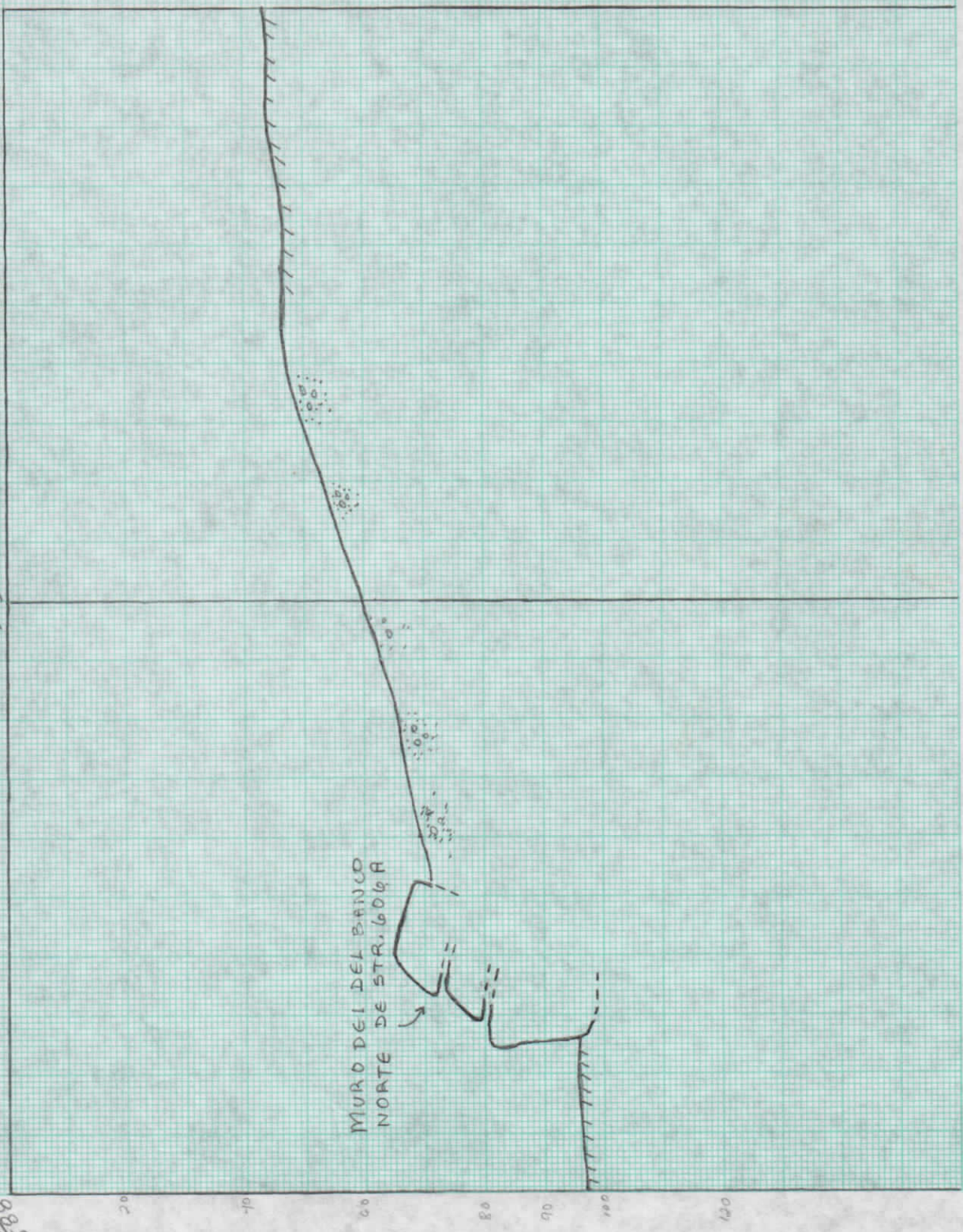
S

N

529  
588

SITIO ZACPETEN  
PERFIL DE LA  
STR. 606  
ESC. 1:10  
MS  
25-6-97

MURO DEL DEL BANCO  
NORTE DE STR. 606A





6

529/588

Nivel 0.16  
D

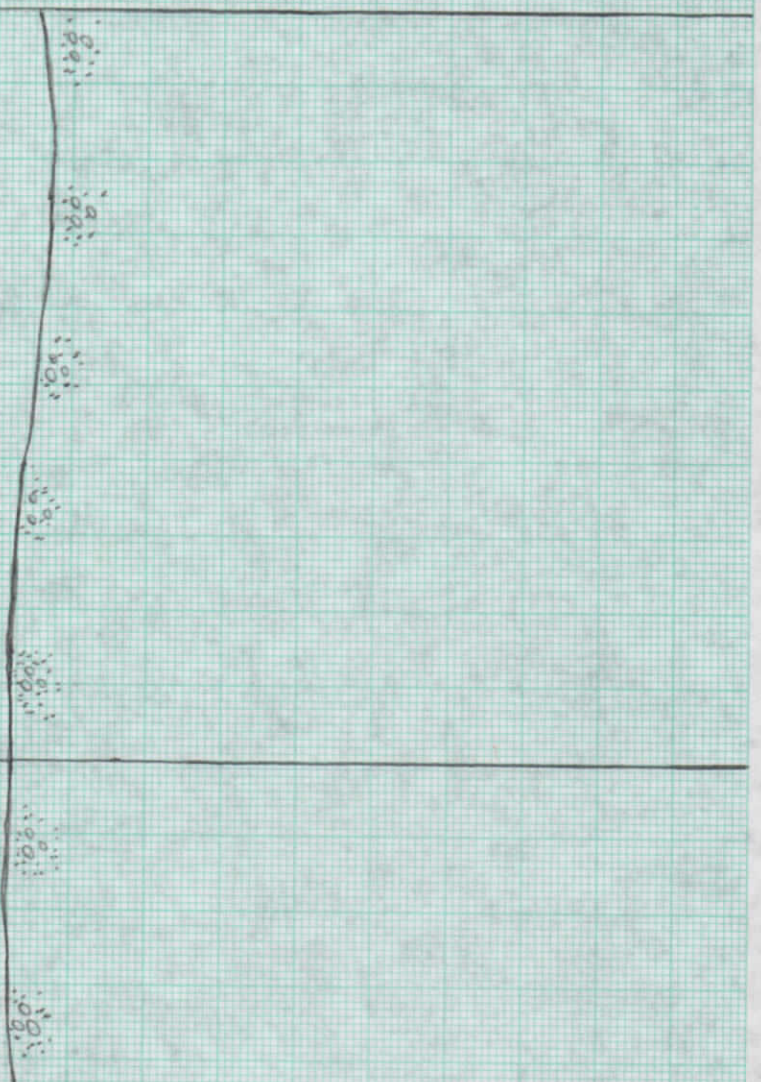
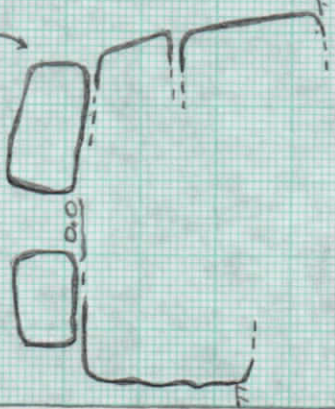
530/588

531/588

N

S

MURD NORTE DE STR 606 A



SITIO ZACPETEN  
 PERFIL DE LA  
 STR. 606  
 ESC. 1:110  
 MS  
 25-6-97



7

S N


NIVEL  $\frac{0.16}{D}$

$\frac{532}{588}$

$\frac{532}{588}$

$\frac{531}{588}$

SITIO ZACATEEN  
PERFIL DE LA  
STR. 606  
ESC. 1.10  
MS  
25-6-97





SITIO ZACPETEN  
PERFIL DE LA  
STR. 606  
ESC. 110  
MS  
25-6-97

S

N

535/588

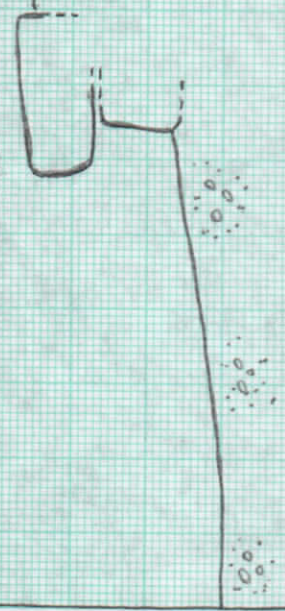
534/588

NIVEL 0.16  
D.

533/588

RELLENO DEL BANCO

MURO DE BANCO NORTE  
DE STR. 606 B





9

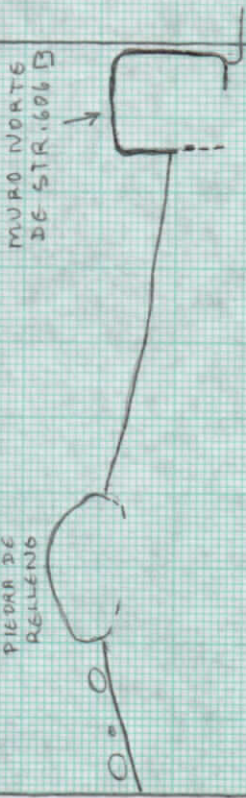
535/588

NIVEL. 0.16  
D

536/588

PIEDRA DE  
RELLENO

MURO NORTE  
DE STR. 606 B



SITIO ZARPETEN  
PERFIL DE LA  
STR. 606  
ESC. 1110  
M.S.  
26-6-97

S

N



1

NIVEL  $\frac{BD}{0.13}$

$\frac{52M}{600}$

E

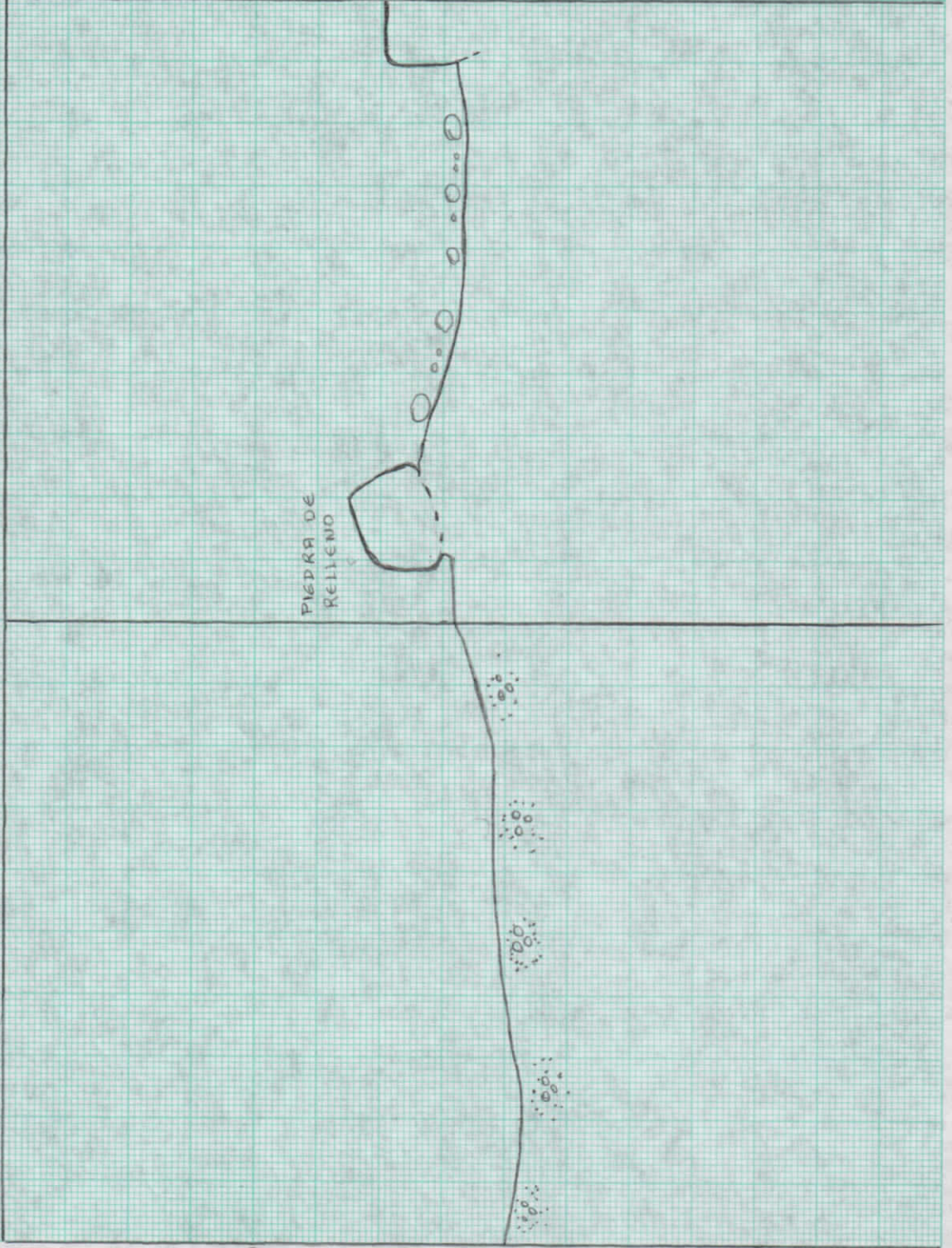
0

$\frac{52M}{590}$

SITIO ZACPETEN  
PERFIL DE LA  
STR. 606  
ESCA 1:10  
MS  
26-6-97

26-6-97

PIEDRA DE  
RELLENO





SITIO ZACPETEN  
PERFIL DE LA  
STR. 606  
ESC. 1:10  
MS  
26-6-97

E 0


$\frac{524}{597}$

$\frac{524}{598}$

NIVEL  $\frac{BD}{0.13}$

$\frac{524}{599}$

MURO ESTE DE STR 606 A





SITIO ZACAPETEN  
PERFIL DE LA STR.  
606  
ESC. 1:10  
MS.  
26-6-97

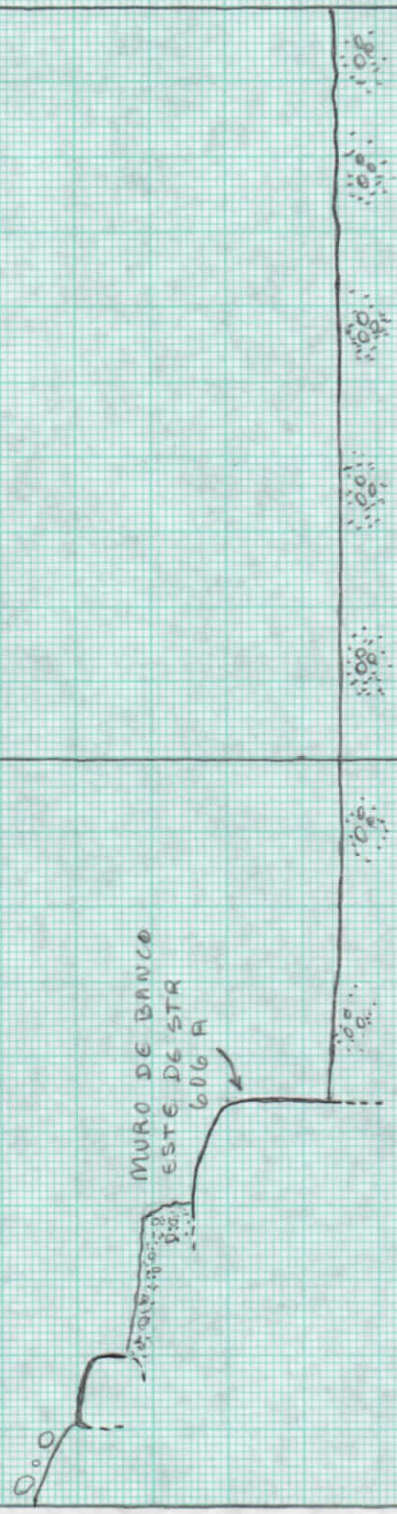
E  
0

$\frac{524}{595}$

$\frac{524}{596}$

NIVEL  $\frac{B.D.}{0.13}$

$\frac{524}{597}$



MURO DE BANCO  
ESTE DE STR  
606 A



NIVEL  $\frac{BD}{0.13}$

$\frac{524}{593}$

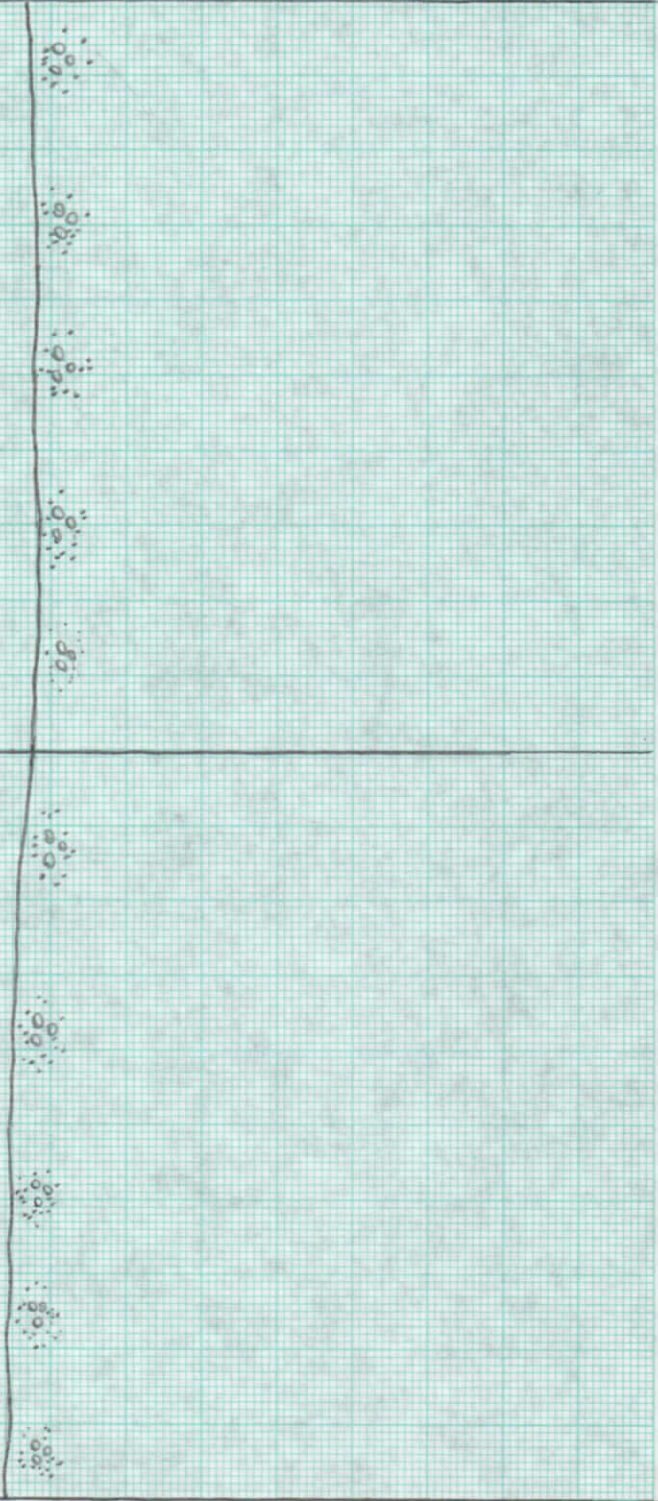
$\frac{524}{594}$

E

0

$\frac{524}{592}$

SITIO ZACPETEN  
PERFIL DE LA  
STR. 606  
ESC. 1:10  
MS  
26-6-97





5

NIVEL  $\frac{B D}{0.13}$

$\frac{524}{593}$

$\frac{524}{592}$

E 0

$\frac{524}{591}$

SITIO ZARZETEN  
PERFIL DE LA  
STR. 606  
ESC. 1110  
MS  
26-6-97

