

524/560


526/561

528/562

524/560

526/561

528/562



SITIOZNAČEN
 PLANIR STR. 1000
 ESC. 1:110
 M S
 13-5-97

525/562

524/561

536/526

536/526

536/527

SITIO ZACPETEN
 STR. 606
 PLANTA STR. 606
 ESC. 1:10
 FECHA: 8/4/72
 JP
 HOJA 1/3

II

RELUENO 2

MURO NORTE

010

025

535/521

535/521

II

II

II

018

050

030

II

II

II

08

041

021

009

010

009

MURO

534/521

534/521

2

2

534/521

534/521

532/523

532/524

532/525

532/523

532/524

532/525

0.49

0.5

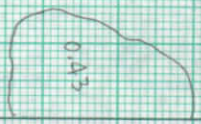
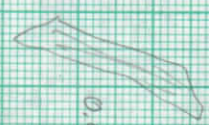
0.52

0.54

0.54

HQA: 2/3

STR 606



0.55

0.54

0.56



H H

532/525

532/523

532/524

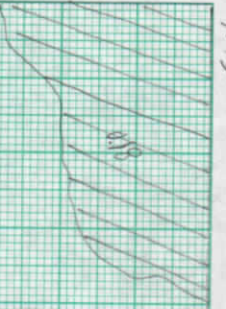
532/525



532/573

534/574

536/575



MAJMO NIQATE
PHELENOJ

00

DB

0.20

00

00

00

00

00

0.25

DB

0.30

DB

DB

H H

SITD ZACPETEN
STR. 606
PLANTA STR 606
ESC. 1/10
FECHA. 8/4/197
JP
MQUA. 1/3

535/575

536

0.33

00

0.34

00

0.45

00

0.43

00

H H

DB

0.43

00

00

0.47

0.80

537/576

534/574

534/575

531/539


531/536

531/537

H H





0.44




2

0.37



0.51



533

533/537


H



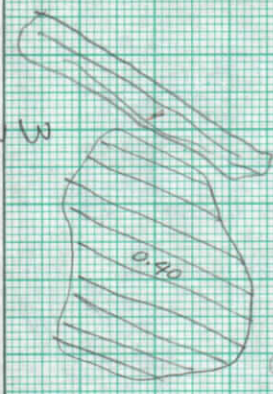
0.30



0.42



0.39



0.40



STP/COB

HOVA 2/3



532/537

532/536

532/537

534/527

534/528

534/529

II

533/527


II

532/528

532/528

3

532/529



HOOD. 2/3
STN. 606

I

533/528

0.35

0.34

0.48

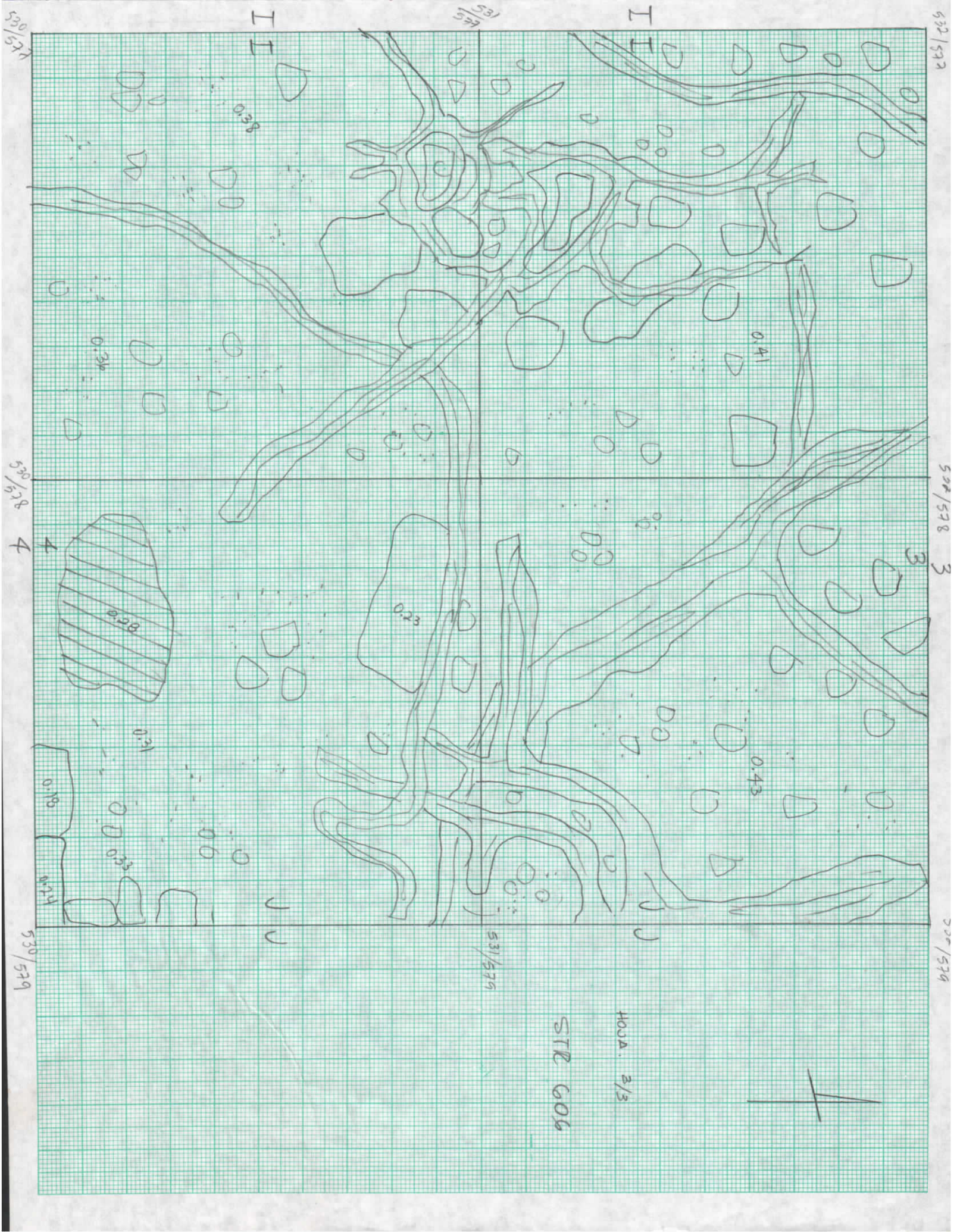
0.31

0.49

0.52

0.52

0.47



530/575

531/575

532/575

532/577

I

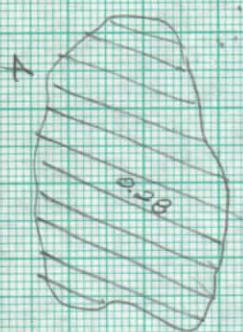
0.30

0.41

0.34

530/578

530/578 3



0.23

0.43

0.30

0.18

0.33

0.24

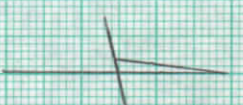
531/579

531/579

530/579

STR 606

HOOD. 3/3



534/533


534/538

534/539


535


535/537

SITIO ZAPETEN
 STR 606
 PLANIA STR 606
 ESC. 1:10
 FECHA: 2/4/93
 JP
 Hoja 1/3



535/539





B'
B'

528/6/01

529/5/01

528/6/01

528/6/02

8

STE. 606 - 528/6/03

ESC: 1:10

529/5/01

529/5/01

529/5/02

7

529/5/03

529/5/01

2.47

2.52

2.40

1.32

1.85

2.11

1.50

1.82

1.81

2.00

RELUENDO

1.65

1.56

1.74

1.94

2.20

2.00

2.19

2.26

4.50

559

81

521
558

569



557

520
558

568

A

A-A

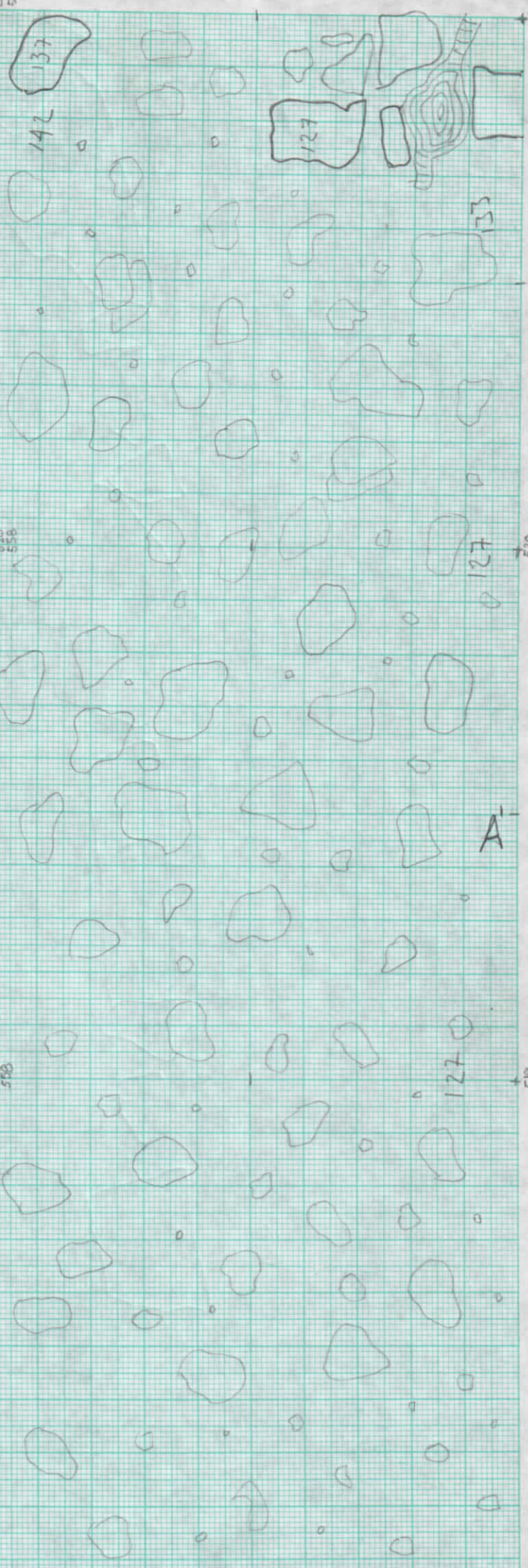
557


520
558

569

10

10





PROYECTO NUEVA COLONIA
 SITIO ANA. ZACATECAS
 STZ.

ESCALA 1:10.
 29.
 17-3/97.



1000

1000

1000

1000

18
18

511
558

514
558

513
558

514
558

360

233

330

335

333


226

230

222

224

219





STE 606

HOVA 3/3

510/561

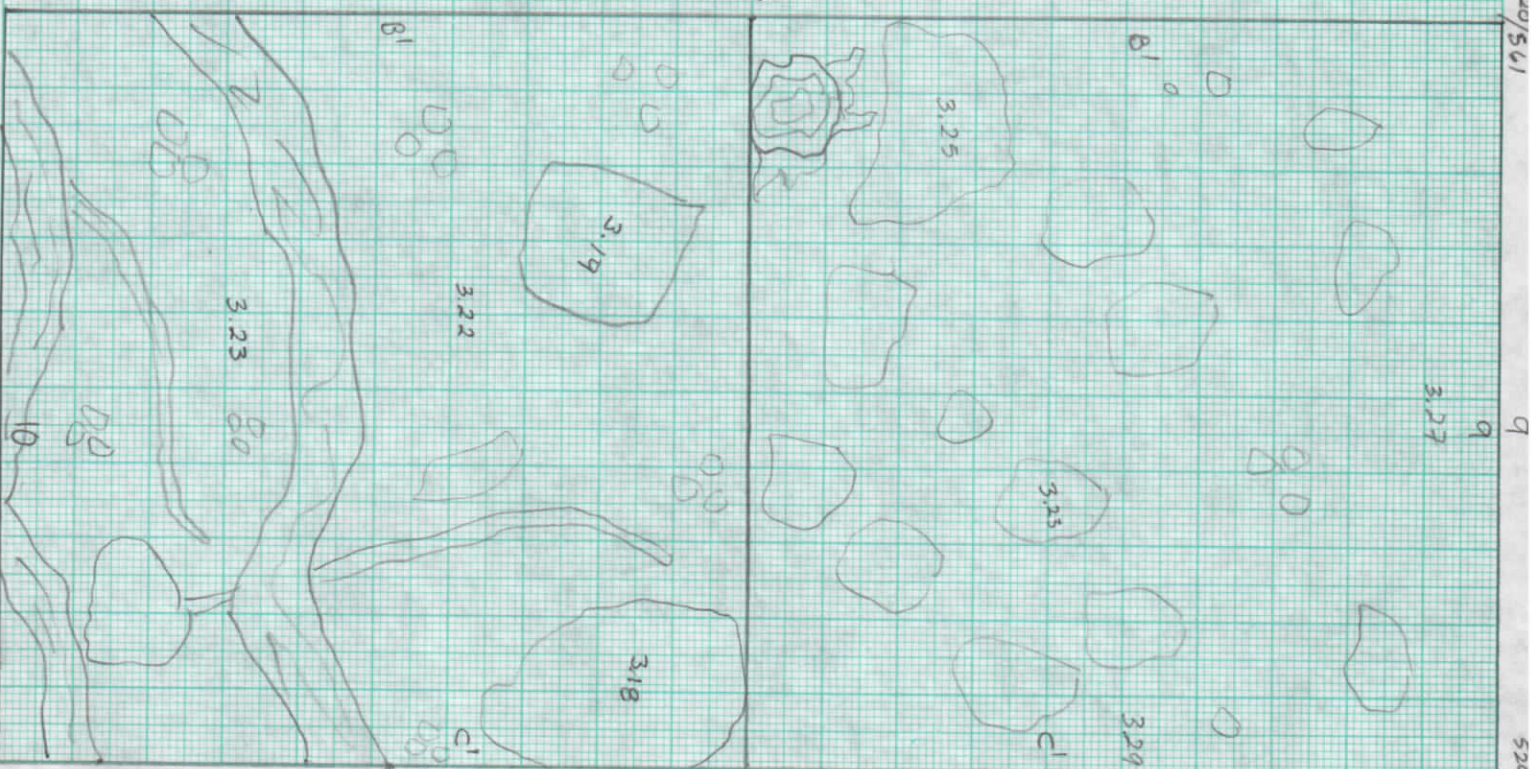
520/561

519/561

519/561

B' B'



B' B'



516/561

10

518/562



333

524
525

524
525

327

321

317

318

314

315

312

326

316

323

318

311

314

521
520

521
520

325

326

329

287

282

280

288

283

274

324

MURRO OESTE
STR 606

282

285

287

287

282

280

283

288

324

282

521
520

278

281

285

287

282

280

283

288

324

282

521
520

278

281

285

287

282

280

283

288

324

282

521
520

271

278

287

282

280

283

288

324

282

521
520

523
524

522
521

521
520

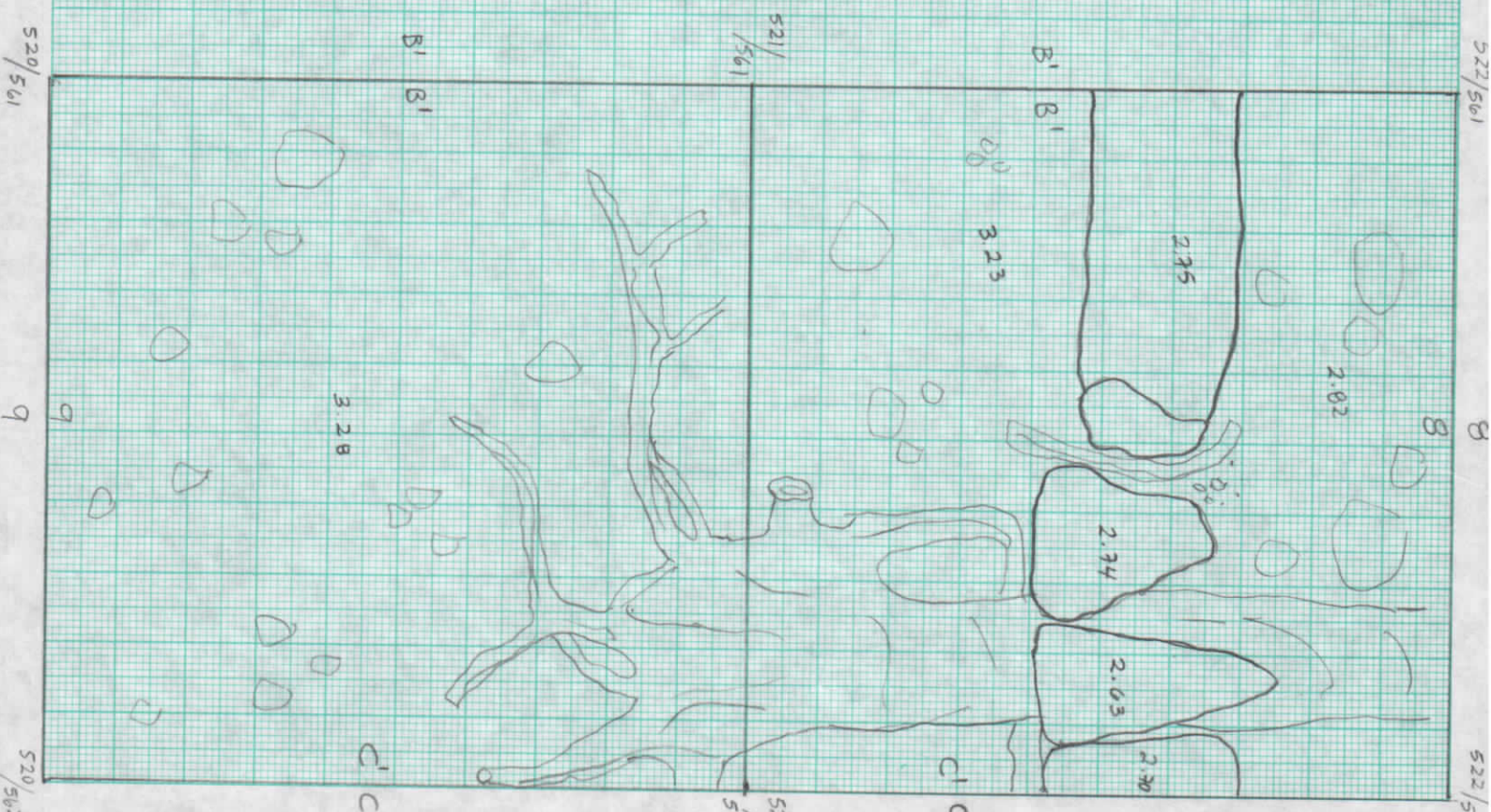
524
521

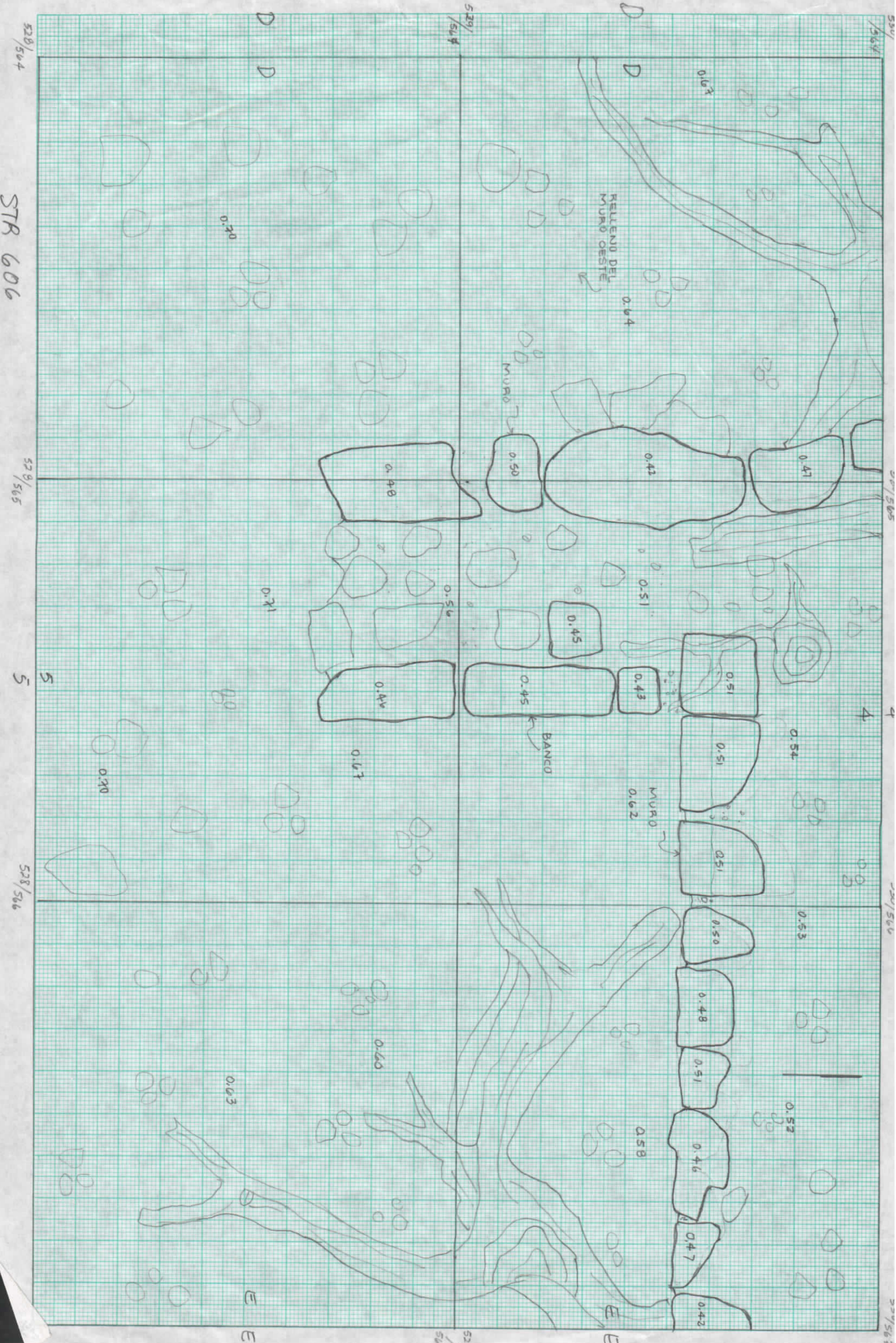
7
7

518/562 518/563 10 518/564 518/565



SITIO ZACAPETEN
STR. 606
PLANTA MUÑO SUA STR. 606
ESC. 1:10
FECHA: 21/3/97
JP
HOJA. 3/3





528/564

STR 606

528/565

5

528/566

529/564

529/565

4

529/566

529/567

D D

D D

E E

E E

RELLENO DEL MURO OESTE

BANCO

529/564

529/567